

NATIONAL REPORT
of
FINLAND

Anita Laiho
Helsinki University of Technology
Finland

1. Introduction

The development of photogrammetry has been significant in Finland during this four year period 1980 - 1983. The most notable changes or developments can be seen in computer assisted photogrammetry and remote sensing. New equipment has been procured, specially analytical plotters and aerial cameras.

The photogrammetric quota in a mapping process has increased both in governmental and private applications. Research work has been very active and different kinds of post-graduate and supplementary occasions have been arranged.

In this period there have also been several festive celebrations, the most significant being the ISP Commission III international symposium held in 1982 arranged by Prof. E. Kilpelä. In 1981 the Finnish Society of Photogrammetry celebrated its 50 th anniversary and in 1983 a symposium was held in honour of Dr. h.c. K. G. Löffström's 80 th birthday.

The following information has been collected from the annual reports published by the national society.

2. Topographic operations

In Finland topographic maps are produced by 1) government organizations: The National Board of Survey, the Topographic Service of the Finnish Defence Forces and the National Board of Public Roads and Waterways 2) municipal surveying offices and 3) several private companies: Finnmap Oy, Soil and Water, Planmap, MT-Survey, Softmap, Erikoiskartta-Special Map, Intip Ltd, Land-Photo Finland Ltd, Blue-Sky, Aerial Oy, Lentokuva A. Närhi and Lentokuva H. Wallas.

The basis of the Finnish atlas is the Basic Map at the scale of 1:20 000 produced by the National Board of Survey (NBS). The Basic Map already covers the whole country and nowadays the work is map revision. The map is prepared at the scale of 1:10 000 and it is printed in six colours at the scale of 1:20 000. In North Finland the map is prepared at the scale of 1:20 000, printed in three colors, and is called the Topographic Map. This work is compiled by the Topographic Service of the Finnish Defence Forces (TS). These maps are revised at intervals of 5 to 20 years. NBS produced maps at the scale of 1:50 000 or less by reducing them photographically and giving them a new cartographic presentation.

In 1979 the National Board of Survey started the production of the National Base Map at the scale of 1:5 000. This map consists of an orthophotomap and a boundary element. The annual production of this map is about 400 map sheets (each 2,5 x 2,5 km²) and the aim is about 700 map sheets per year.

The base maps needed by municipalities for city planning and other purposes are usually produced by private companies and the municipalities carry out

only some field measurements and checkings themselves. In urban areas the city base map is usually at the scale of 1:500 or 1:1 000 and in other areas at 1:2 000.

The National Board of Public Roads and Waterways (NBRW) is making maps for road plans at the scale of 1:2 000.

The NBS is responsible for the cadastre map production and a huge part of cadastral mapping is done with simple field measurements at the scale of 1:1 000, 1:2 000 or 1:5 000.

In 1982 a new statute in large-scale mapping was given and in 1983 the NBS published a standard for large-scale maps and municipal surveying. The measuring classes, their precision, requirements, measuring methods and cartographic presentations were standardized. The distinguishing reformation lies in the fact that the land value rates the measuring class, method and precision requirements.

During the years 1980 - 1983 many private companies have made several surveys abroad, especially in Libya, Nigeria and Saudi Arabia.

Aerial Photography

During this four year period four aircraft plus some hired aircraft have been available for aerial photography. The NBS has used its own Rockwell Turbo Commander 690 A-propjet and hired Piper aircrafts. The private company Finnmap Oy owns a Partenavia Victor aircraft.

Three new aerial cameras have been procured in 1982 - 1983 two Wild RC-10A 15/4 UAg A and a lens 21 NAg II A for the other camera and one Zeiss Oberkochen RMK A2 15/23. Also 'older' cameras Zeiss Oberkochen RMK A 15/23 Pleogon A II, two RMK A 15/23 (Pleogon A) and two Wild RC-10 UAg plus a lens NAg have been used.

About 80 - 90 % of the emulsions used have been black-and-white panchromatic and the rest have been black-and-white and color infrared. The use of color emulsions for mapping and interpretation is increasing slowly.

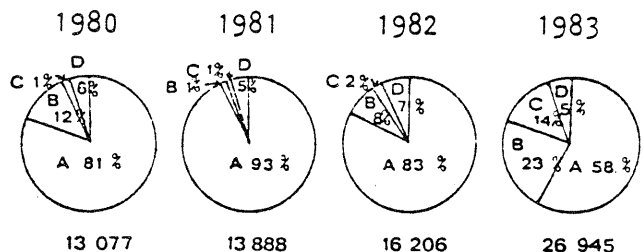
Table 1. Domestic Aerial Photography in 1983

Scale/Company /Emulsion	NUMBER OF PHOTOS												Σ
	Finnmap				Land-Photo Finland				Blue Sky		MT-Survey	Aerial	
	A	B	C	D	A	B	C	D	A	B	A	A	
≥ 1:10 000	1 697	17	506	6	165	-	870	10	300	-	100	120	3 791
≥ 1:20 000	598	137	150	94	270	-	1 050	20	-	4 200	-	-	6 519
≥ 1:35 000	80	1 755	2	600	270	40	1 160	130	-	-	-	-	4 037
< 1:35 000	-	-	-	-	10	40	-	-	-	-	-	-	50
Σ	2 375	1 909	658	700	715	80	3 080	160	300	4 200	100	120	14 397

Emulsions:
 A = b-w panchr.
 B = b-w infra
 C = color
 D = color infra

Scale/Company /Emulsion	NUMBER OF PHOTOS					Σ
	NBS			TS		
	A	C	D	A		
≥ 1:10 000	930	-	230	261		1 421
≥ 1:20 000	4 015	140	65	92		4 312
≥ 1:35 000	2 185	-	155	393		2 733
< 1:35 000	-	-	-	4 082		4 082
Σ	7 130	140	450	4 828		12 548

Aerial photography in Finland (annual output mentioned)



In Finland several private companies have been carrying out aerial photography with non-metric cameras specially for planning and forest mensuration and management purposes.

Table 2. Domestic Aerial Photography of Non-metric Cameras in 1983

Company	Emulsion	NUMBER OF PHOTOS	Company	Emulsion	NUMBER OF PHOTOS
Tmi Lentokuva Wallas	b-w infra?	3 287	Land Photo Finland	color	900
City of Helsinki	color	1 000		col. infra	50
	b-w	100	Tmi Lentokuva Närhi	b-w infra	788
Blue Sky	b-w	300	Aerial	color	250
	b-w infra	800			

Stereomapping

The NBS, the TS and the NBRW stereoplot annually about 10 000 km² at the scales of 1:5 000, 1:10 000 and 1:20 000. Private companies, (most important mentioned in the following table) plot annually about 2 500 km² domestic and foreign large-scale maps. This number also includes special types of maps. For example Erikoiskartta-Special Map makes most of the orienting maps used in Finland.

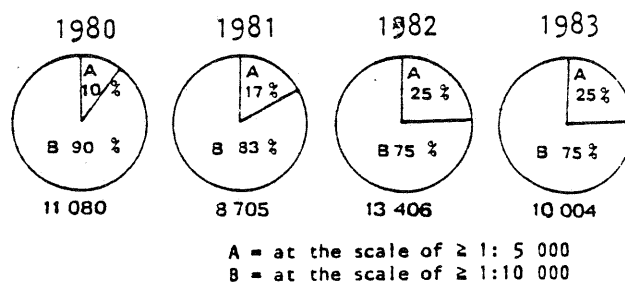
Table 3. Domestic Stereo Mapping (km²) in 1983

Scale/Company	NBS	TS	NBRW	City of Helsinki	Finnmap	Soil and Water	Planmap	MT-Survey	Softmap	Special Map	Blue Sky	Σ
≥ 1: 500	-	-	4	22	19	4	21	7	14	11	-	102
≥ 1: 1 000	32	-	4	-	73	21	8	15	21	5	-	179
≥ 1: 2 000	189	9	613	-	84	228	110	206	122	26	1	1 588
≥ 1: 5 000	108	-	-	-	40	218	15	25	76	50	50	582
≥ 1: 10 000	5 230	-	-	-	-	-	-	23	-	600	-	5 853
≥ 1: 20 000	-	1 700	-	-	-	-	-	-	-	-	-	1 700
Σ	5 559	1 709	621	22	216	471	154	276	233	692	51	10 004

Foreign Stereo Mapping (km²) in 1980 - 1983 (in total)

Scale/Company	Finnmap	Soil & Water	Planmap	Special Map	MT-Survey	Softmap	Σ
≥ 1: 1 000	286	71	-	34	17	18	426
≥ 1: 5 000	311	37	-	-	-	-	348
≥ 1: 10 000	2 795	150	554	200	-	-	3 699
≥ 1: 20 000	41 585	560	-	-	-	-	42 145
Σ	44 977	818	554	234	17	18	46 618

Stereomapping in Finland (annual area in km² mentioned)



In addition, it is worth noticing that the annual output of cadastral maps, most of them produced by field measurements, is about 500 km².

Aerial triangulation

At the moment aerotriangulation is most often solved with adjustment of independent models (either with analog or analytical models) or of bundles of rays.

The NBS uses mainly independent model adjustment. Helsinki University of Technology (HUT) has made its own programs for on-line bundle adjustment for the

analytical plotter Kern DSR 1 and for the stereocomparator Zeiss Oberkochen PSK. Other governmental organizations use bundle adjustment, too. Most private companies use independent model adjustment.

Table 4. Domestic Aerial Triangulation in 1983

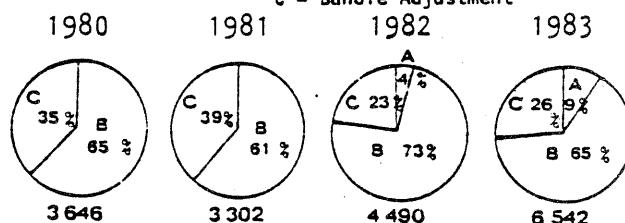
Adjustment method/Comp.	NUMBER OF MODELS/IMAGES								
	NBS	FGI	TUT	TS	Finnmap	Soil & Water	Special Map	Planmap	Σ
Strip	600	-	-	-	-	-	-	-	600
Indep. Models	3 315	-	-	26	580	-	-	300	4 221
Bundle	-	358	20	-	-	839	450	-	1 721
Σ	3 915	358	20	26	580	839	450	300	6 542

Aerial triangulation in Finland (annual number of models/images mentioned)

A = Strip Adjustment
 B = Independent Model Adjustment
 C = Bundle Adjustment

Foreign Aerial Triangulation in 1980 - 1983

Adjustment method/Comp.	NUMBER OF MODELS/IMAGES				
	TRC	Finnmap	Soil & Water	Planmap	Σ
Indep. Models	-	5 435	135	260	5 830
Bundle	500	45	1 062	-	1 607
Σ	500	5 480	1 197	260	7 437



TRC = Technical Research Centre of Finland

Along with stereomapping and aerial triangulation different kinds of photo-maps, photomosaics and orthophotos have been produced at different scales and for different purposes in Finland and abroad.

The NBS owns a modern orthophoto printer Wild Avioplan OR-1. In 1983 most of the 5 800 orthophotos were used for the National Base Map.

Instrumentation

A new era in photogrammetric stereoinstrumentation has also begun in Finland. The use of analytical photogrammetry has increased considerably. In 1982 - 1983 six analytical stereoplotters were procured: four Kern DSR 1 and two Wild Aviolyt BC 1. Along with analytical plotters thirteen digital mapping tables have been bought: seven Wild Aviotab TA, three Aviotab TA 2, one Aviotab TA 10 and two Kern GP 1.

In Finland three Wild RAP, one Kern MAPS 200 and one Megagraphic 7000 computer aided mapping systems are in use. Many companies and organizations have equipped their existing analog plotters with digitizing equipment.

Table SA. Instrumentation in Stereomapping and Aerial Triangulation in 1983.

	NBS	NRW	TRC	FGI	HUT	TUT	Tech. Institutes	City of Helsinki	Finnmap	Soil and Water	Special Map	Planmap	MT-Survey	Softmap	Others	Σ
Analog Stereoplotters:																
- Doppelprojector DP 1						1									1	1
- Autograph A 4														1	1	1
- Autograph A 7											1				1	1
- Autograph A 8	8	2		1		1		4	3		1	1			21	21
- Aviograph B 8 & B 8S	6			1		1		1						3	12	12
- Aviograph B 9				1											1	1
- Aviomap AMH		1													1	1
- Kern PG 1						1									1	1
- Kern PG 2										2				1	3	3
- Stereosimplex 11 C				1											1	1
- Ballplex plotter		3		2	1	6								5	17	17
- Topocart B	1							1			1	2	1	1	6	6
- Topocart C									1						2	2
- Stereoprojector 3M					1								1		1	1

Table 5B.
Instrumentation in
Stereomapping and
Aerial Triangulation
in 1983.

	NBS	NBRV	TRC	FGI	HUT	TUT	Tech. Institutes	City of Helsinki	Finnmap	Soil and Water	Special Map	Plannap	MT-Survey	Softmap	Others	?
Automatic Plotting Tables:																
- Wild Aviotab TA		3						1	2				1		2	7
- Wild Aviotab TA 2							1									3
- Wild Aviotab TA 10							1			1						1
- Kern GP 1									1							2
Computer Aided Mapping System:																
- Wild RAP								1	1				1			3
- Kern Maps 200									1							1
- Megagraphic 7000													1			1
Analytical Stereoplotters:																
- Kern DSR 1	1			1	1		1									4
- Wild BC 1										1					1	2
Stereocomparators:																
- Stecometer								1								1
- Zeiss PSK	1				1											2
Monocomparators:																
- Zeiss PK 1					1											1
- Kern CPM 1	1		1						1							3
- DBA-Comparator						1										1
- Ascorecord					1											1

Manpower

It is very difficult to state the exact number of people working in the field of photogrammetry, because very few surveyors do photogrammetric tasks only. The number of surveyors with a university degree in technology is appr. 100 and surveyors with a lower degree (technicians) approximately 400. There are approximately 60 stereo-operators in Finland.

3. Non-Topographic Operations

The use of special photogrammetry and terrestrial photogrammetry has been common for various purposes. The most common use of terrestrial photogrammetry is the determination of volumes and shapes of underground cavities etc.. Private companies Finnmap, MT-Survey and Soft Map have carried out most of the annual determination of 10 milj. m³ in total.

The Tampere University of Technology (TUT) and the Technical Research Centre of Finland (TRC), too, have done several measurements of shape and volume.

Documentation of old buildings by using stereo pairs, facade drawings of buildings and other architectural measurements have been made at the HUT and at the TRC.

The Institute of photogrammetry at HUT owns four Zeiss Oberkochen terrestrial cameras: two SMK (base 40 cm and 120 cm) and two TMK cameras. The department of civil engineering at TUT has two terrestrial cameras: one Zeiss Jena terrestrial camera UMK and a new Wild P 32 terrestrial camera. There are also several non-metric cameras in use.

4. Remote Sensing Operations

Traditional photointerpretation still has a solid position in Finland although the use of satellite images has increased considerably. The number of aerial images used in interpretation is greater than of aerial images used in mapping.

Photointerpretation

Visual photointerpretation has been used in Finland for geological, forestial and mapping purposes for several years already. The most important users in geology are the Geological Research Centre, industrial mining companies Outokumpu Oy and Rautaruukki Oy and the departments of geology at the universities of Helsinki and Turku. The annual interpreted area varies from 35 000 to 1,2 milj. km².

The National Board of Forestry, the Finnish Forest Research Institute, the departments of geography at the universities of Helsinki and Oulu among others apply interpretation for forestry over 13 000 - 19 000 km² per year.

The government organizations the NBS, the NBRW and the TS use interpretation for different mapping purposes from 32 000 km² to 100 000 km² per year. In foreign projects photointerpretation has been used for mapping, planning of land use and geology.

Table 6. Foreign Interpretation in 1980 - 1983

Year	Company	Scale	Area (km ²)	Purpose
1980	UH	1:400 000	300 000	Geology
1982	Finnmap	1: 4 000	310	Land-use
	"	1: 50 000	30 000	Mapping
1983	Finnmap	1: 6 000	1 340	Land-use
	"	1: 20 000	1 000	Forestry

UH = University of Helsinki,
Department of Geology and
Mineralogy

Remote Sensing

Remote Sensing has been used daily at the Institute of Marine Research and at the Finnish Meteorological Institute which have TIROS/NOAA receiving stations of their own. The Technical Research Centre of Finland has continued its investigations in Remote Sensing. Their main field has been in numerical interpretation of digital data. The annual area of numerical interpretation has varied from 6 000 to 12 000 km² a year.

These organizations, among others, have used Landsat, NOAA and Seasat imagery. In Finland the NBS is the national point of contact of the EARTHNET which is a suborganization of the European Space Agency (ESA).

5. Research and Development

In the following there is a short presentation of the research and development work done in different organizations and companies

Helsinki University of Technology (HUT) Institute of Photogrammetry

- Compensation of systematic image and model errors
- Simultaneous adjustment of photogrammetric and geodetic observations
- Detection of gross and systematic errors and their elimination
- Photogrammetric on-line triangulation in an analytical plotter
- Modification of a Wild Aviograph B 8 into an analytical plotter
- Digital image processing
- Calibration of aerial cameras with a goniometer
- Production of digital elevation models with photogrammetric methods
- DLT- transformation

- An investigation into the possibilities of calibrating non-metric cameras
- Investigations of image resolving power
- Recursive estimation methods in photogrammetric computation
- Use of color films in large-scale mapping
- Several order studies in the fields of analytical and terrestrial photogrammetry

Tampere University of Technology (TUT)
Department of Civil Engineering

- Simultaneous adjustment of geodetic and photogrammetric observation
- Photogrammetric control point extension
- Test field calibration of close range cameras
- Photogrammetric and geodetic measurements of construction elements

University of Helsinki (UH)
Department of Geology and Mineralogy
Department of Geology and Paleontology
Department of Forest Mensuration and Management

- A project on the structural geology in the Lake Ladoga - Bothnian Bay zone
- The procession of Landsat-imagery and their interpretation in quaternary geology and in land use
- The use of satellite imagery in the survey by stands

University of Oulu (UO)
Department of Geology
Department of Geophysics
Department of Geography

- Investigation into the suitability of Remote Sensing methods for geology
- The origin and properties of glacial landforms in North Finland SOMA-project financed by the Academy of Finland and supervised by Prof. R. Aario

University of Joensuu (UJ)
Department of Physics

- Suitability of aerial cameras in a long period (with HUT and FGI)
- A goniometer has been planned and constructed for small-format cameras

Technical Research Centre of Finland (TRC)
Laboratory of Land Use

- Forest Inventory
 - monitoring regeneration fellings by satellite imagery
 - timber inventory based on satellite imagery
 - satellite imagery in forest taxation in northern Finland
 - estimation of deciduous thickets with satellite imagery
- Geology
 - digital image processing of Landsat, geophysical and other data for mineral exploration
- Mapping
 - digital methods for processing Landsat image mosaics
- Water resources
 - remote sensing methods for snow mapping and runn-off prediction
- Vegetation mapping
 - vegetation mapping based on Landsat digital data
- Numerical Methods in Remote Sensing
 - digital image processing methods and software
 - numerical interpretation of digital data
 - photogrammetric methods for digital images
- Bundle block adjustment methods

National Board of Survey (NBS)
Photogrammetric Division

- Development of production methods of the National Base Map 1:5 000
- Analysis of requirements on image processing hardware and software
- Development of a pre-processing program of satellite imagery has been continued (with TRC)
- Digital processing of satellite photomosaics (with TRC and TS)

Finnish Geodetic Institute (FGI)

- Calibration of aerial cameras and investigations of image quality
- Changes in temperature of aerial cameras (with NBS)
- The accuracy of MTF determination method developed in Finland
- On-line photogrammetric triangulation
- Application of analytical photogrammetry to the height determination of gravity points
- Accuracy features of terrestrial models

National Board of Forestry (NBF)

- Automation of the plotting of forestial maps using the software the NBS has developed
- Vegetation mapping based on numerical interpretation of Landsat-imagery (with TRC)

Institute of Marine Research (IMR)

- Development of TIROS/NOAA receiving station (with TRC)
- Improvement on TIROS/NOAA imagery used in the daily ice service in the interest of maritime commerce
- Use of Landsat imagery and aerial photography in the determination of ice drifting

National Board of Waters (NBW)

- Depth relations of waterways have been surveyed using aerial photographs
- Aerial triangulation has been used in surveying the depth relations of waterways using aerial color photography

City of Helsinki
City Surveying Department

- Topographic mapping using 6 x 7 cm² images
- Generation of a graphical data base using the Kern DSR 1

Private companies

Finnmap Oy

- Further development of SysScan, the interactive mapping system based on digital stereoplotting: improvement of the registration system, pre-processing of collected data, linking the processes of photogrammetric and field mapping, information transformation from stereo digitized form into map sheets
- Development of digital stereoplotting software

Geopolar

- Development of the registration system AND-3 for analog plotters has been continued
- New equipment has been developed to use a Zeiss Jena Topocart plotter as a mono comparator

Intip Ltd + Land Photo Finland Ltd

- Development of micro processor assisted IRU and a navigation site using video technique suitable for a Hasselblad camera in stereo oblique photography.
- The development of a mobile color processor EA-5

Softmap

- Development of a minicomputer based interactive large-scale mapping system MONIKA and of a utility mapping system (JOHTOMONIKA)

Outokumpu Oy

- Development of digital image processing for use in ore prospecting

6. Education

University level education in photogrammetry is centred on the Helsinki University of Technology and its department of Surveying. Annually appr. 40 students start their studies at the department. The calculated time to be able to take a Master of Science degree is four and a half years. In their third year the students must choose at least two subjects for advanced studies. At the moment the subject of photogrammetry consists of twelve compulsory or optional courses. Fourteen theses have been completed in photogrammetry during this four year period.

University level education is also given at Tampere University of Technology in the department of civil engineering. They offer fundamentals of photogrammetry and remote sensing and special courses in determination of forms and transformations.

Fundamentals in remote sensing are also given in the departments of geophysics, geology, geography and forestry at the University of Helsinki, in the department of construction at the University of Oulu and in the departments of geology, geophysics and geography at the University of Turku and in the Åbo Academy.

Education in photogrammetry on a lower level (technicians) is given in the branches of surveying of the State Institutes of Technical Education in Helsinki, Mikkeli, Rovaniemi and Vaasa.

In 1980 and 1982 a course was arranged for stereo-operators. This education consisted of theoretical lectures, training with instruments and practical training. The courses lasted seven months.

Table 6. Education in Finland in 1980 - 1983

Place	Year 1980			Year 1981			Year 1982			Year 1983		
	1	2	3	1	2	3	1	2	3	1	2	3
HUT	8	520	349	11	652	286	8	530	187	12	694	199
TUT	6	122	136	5	118	78	5	118	80	5	118	74
UH	5	162	298	7	172	276	5	125	271	5	120	340
UO	2	134	110	3	204		1	94		2	132	40
UT+Åbo Akademi	1	20	10	2	50	29	2	52	31	2	78	80
Institutes of Techn. Education	8	672	200	8	672	200	8	672	200	8	672	200
Stereo-operator-course	1	675	10	-	-	-	1	1031	10	-	-	-

1= number of courses

2= total amount of lectures + training

3= total number of students

Post-graduate and supplementary education has been offered at the universities, in government organizations and in several societies. There have been nineteen guest lectures in this period.

Time	Lecturer/country	Subject
29.2.1980	Dr. F. Ackermann/FRG	"On the Effect of Geodetic Map Projection on Blocktriangulation"
29.2.1980	Dr. D.C. Brown/USA	"Satellite Doppler Positioning by Short Arc Method"
27.3.1980	Mr. C. Vigneron/France	"On the Analytical Plotter and Remote Sensing Equipment of Matra"
1.9.1980	Dr. A. Grün/FRG	"Reliability Aspects"
3.9.1980	Dr. A. Grün/FRG	"Precision and Reliability Aspects of Modern Aerial Triangulation"
29.9.1980	Dr. R. Waibel/Switzerland	"On the Philosophy of Aerial Cameras"
29.9.1980	Mr. A. Rohrbach/Switzerland	"On Wild's Most Recent Equipment"
25.9.1981	Dr. G. Konecny/FRG	"Development of Photogrammetric Instruments and Its Future"
25.9.1981	Dr. K. Torlegård/Sweden	"Development of Non-Topographic Photogrammetry and Its Future"
1982	Dr. F. Hilwig/Netherlands	"On Satellite Imagery and Their Interpretation"
23.3.1983	Dr. F. Doyle/USA	"The Potential for Topographic Mapping from Space"
23.3.1983	Dr. K. Albertz/FRG	"Digital Bildverarbeitung und Ihre Bedeutung für die Photogrammetrie"
14.4.1983	Dr. R.-P. Mark/GDR	"Das Gerätesystem des VEB Carl Zeiss Jena zur Fernerkundung der Erde"
4.10.1983	Dr. D. Frazer/Australia	"Remote Sensing in Australia"
16.11.1983	Dr. F. Ackermann/BRD	"High Precision Digital Image Correlation"
12.12.1983	Dr. J. Klaver/Switzerland	"Hardware and Software from Kern"
25.3.1983	Dr. F. Doyle/USA	"Combination of Digital Cartographic Data with Remote Sensing Data"
25.3.1983	Dr. F. Doyle/USA	"Digital Map Production of U.S.G.S."
16.11.1983	Prof. dr. F. Ackermann/FRG	"The Use of Auxiliary Data in Aerial Triangulation"

The participation of Finnish photogrammetrists in symposia, congresses, meetings and thematic days abroad (as members and as lectures) has been considerable.

In Finland foreign students have the possibility to study at the universities by special request. There are also different kinds of grants available for foreign students.

7. Publications

The most important periodical publishing articles on photogrammetry and remote sensing is 'Photogrammetric Journal of Finland' (PJF). It is normally published once a year. There is also a periodical 'Surveying Science in Finland' which is published twice a year and consists of articles on different branches of surveying.

There are six series publications in Finland:

- 1) Reports of the Institute of Photogrammetry, HUT
- 2) Publication Series A and B, (Technical Research Centre of Finland)
- 3) Publications of Finnish Geodetic Institute
- 4) Reports of Finnish Geodetic Institute
- 5) Reports of the Department of Geodesy and Photogrammetry, TUT
- 6) INSKO (=Continuing Engineering Education Centre)

The text books which are published in Finland:

- 1) Schwidefsky & Ackermann, Fotogrammetria [Photogrammetrie]. Otakustantamo, Espoo, 1978, (translated into Finnish).
- 2) Salmenperä, Fotogrammetrian perusteet [Fundamentals of Photogrammetry]. TTKK, 2d Edition, Tampere, 1983
- 3) Salmenperä. Fotogrammetrinen pistetihennys [Photogrammetric Control Point Extension]. TTKK, Tampere, 1981/1
- 4) Lyytikäinen, Kuvatulkinta [Photointerpretation]. TKY n:321, Espoo, 1972
- 5) Sorjonen & Hakkarainen, Valokuvauksen luennot. [Lectures on Photography]. TKK, Espoo, 1971
- 6) INSKO, Valokuvauksen teoreettisia perusteita [On Theoretical Fundamentals of Photography]. Ed. in Insko, Helsinki, 1982
- 7) Leppänen, Kartoituksen prosessitekniikka [On Large Scale Mapping Process]. TKY n: 801, Espoo, 1974

Bibliography of material as published in Finland in 1980 - 1983:

- AARNISALO, J. et al. On the Integrated Use of Landsat Geophysical and Other Data in Exploration in the Baltic Shield, *Photogrammetric Journal of Finland*, Vol. 9, No. 1.
- AHONEN, P. Vapaa fotogrammetrian blokkitasoitus. [Free Block Adjustment in Photogrammetry]. *Maanmittaustieteiden Seuran julkaisu*, No. 14, Helsinki, 1983.
- ALESTALO, J. Finland. In: Schwarz & Bird, eds. *World Shorelines*, Helsinki, 1981.
- ARKIMAA, H. et al. Kaukokartoitusprojekti. Toimintakertomus vuodelta 1980. [Remote Sensing Project. Report on the Activities of 1980]. Oulun yliopisto, Geofysiikan laitos ja Tietokonetekniikan laboratorio, Oulu, 1980.
- ARKIMAA, H. Kaukokartoitusprojekti. Toimintakertomus vuodelta 1981. [Remote Sensing Project Report on the Activities of 1981]. Oulun Yliopisto, Geofysiikan laitos ja Tietokonetekniikan laboratorio, Oulu, 1981.
- ARKIMAA, H. Some Examples of Multichannel Analyses of Landsat and Geophysical Data. *Photogrammetric Journal of Finland*, Vol. 9, No. 1, 1982.
- ARKIMAA, H. & PIETIKÄINEN, M. Kaukokartoitusprojekti. Toimintakertomus vuodelta 1982. [Remote Sensing Project. Report on the Activities of 1982]. Oulun yliopisto, Geofysiikan ja Tietokonetekniikan laboratorio, Oulu, 1982.
- ARKIMAA, H. & RAITALA, J. Landsat Example of Small Lake Classification. *Aqua Fennica* 11, 1981.
- ARKIMAA, H. & RAITALA, J. The Mapping of Small Lakes Using Landsat Data: a Pilot Study. University of Oulu, Dept. of Geophysics, Report 4, 1982.
- ARKIMAA, H. & RAITALA, J. Landsat Classification of the Coastal Water Areas of the Bothnian Bay off Oulu. A Pilot Study. *Finnish Marine Research* 250, 1983.
- ERIKSSON, H. Erfarenheter av flygbildernas användning inom skogsbruket i Sverige. [Experience of the Use of Aerial Photographs in Forestry in Sweden]. Seminar: Ilmakuvaustekniikka metsätaloudessa 14. - 15.2.1980.
- FRANSSILA, E. Kaukokartoituskuvien käsittelymenetelmistä. [On Image Processing of Remote Sensing Data]. *Digitaalinen kuvankäsittely*. In: INSKO, 102-82.
- FRANSSILA, E. Revised, Digital Image Processing System Documentation, SADIE-RS 1.0, 1.7.1982. VTT/Maankäytön laboratorio
- FRANSSILA, E. et al. Pienikaavainen maastokartoitus digitaalisesti parannetuista Landsat-kuvista. [The Usability of Digitally Enhanced Landsat Imagery in Small-Scale Terrain Mapping]. *VTT:n tiedotteita*, No. 128, 1982.
- FRANSSILA, E. et al. The Use of Landsat Imagery in Small-Scale Mapping, Presented Paper XIV ISP Congress, Hampurg, 1980.
- GRÖNVALL, H & KALLIOSAARI, S. TIROS/NOAA Receiving Station. Proceedings of the 13 Conference of the Baltic Oceanographers. Helsinki, 24.-27. August, 1982.
- HAGGRÉN, H. Kuvamittaus saneerauksen yhteydessä. [Photogrammetry in Connection with Restoration]. *Rakennusmestariien Keskusliiton koulutustilaisuuden julkaisu* 8.12.1982, Helsinki.
- HAGGRÉN, H. Maakuvaus rakentamisen apuvälineenä. [Terrestrial Photogrammetry in the Service of Construction]. In: INSKO 159-82, 1982.
- HAGGRÉN, H. Engineering Survey in Finland - an Overview. Personal Paper, FIG XVI International Congress, June 19 - 28, 1983, Sofia, Bulgaria.
- HAGGRÉN, H. & VÄÄTÄINEN, S. A Comparative Study Concerning the Accuracy of Some Measuring Arrangements Frequently Used in Close Range Photogrammetry. *International Archives of Photogrammetry*, Vol. XXIII, Part B5, Hamburg, 1980.
- HAKKARAINEN, J. Ilmakuvakameroiden kalibrointi. [Calibration of Aerial Cameras]. *Fotogrammetrian laboratorion julkaisu*, No. 2, 1980.
- HAKKARAINEN, J. Progress of Optical Properties of an Aerial Lens Type. *International Archives of Photogrammetry*, Vol. XXIII, Part B9, Hamburg, 1980.
- HAKKARAINEN, J. Effect of Some Flight Factors on Image Quality. *Reports of the Finnish Geodetic Institute* 1981:5, Helsinki, 1981.
- HAKKARAINEN, J. Ilmakehän ja lämpötilan vaikutuksista ilmakuvausissa. [On the Effects of the Atmosphere and Temperature in Aerial Photography]. *Geodesian laboratorion julkaisu*, No. 12, 1981.

- HAKKARAINEN, J. Improvements of the Optical Properties of an Aerial Lens Type. *Photogrammetria* 36, 1981.
- HAKKARAINEN, J. Kuvaysoptiikka. [Photographic Optics]. In: INSKO, Kuvaus ja kuvien käsittely, Helsinki, 1981.
- HAKKARAINEN, J. Tuloksia uusimmista kamera-tutkimuksista. [Some Results of the Most Recent Camera Research]. *Maankäyttö*, No. 1, 1981.
- HAKKARAINEN, J. Image Quality and Lens Aberrations of an Aerial Camera. *Photogrammetria* 38 Amsterdam, 1982.
- HAKKARAINEN, J. Optisia perusteita. [Optical Fundamentals]. In: INSKO 79-82, Valokuvauksen teoreettisia perusteita, 1982.
- HAKKARAINEN, J. Lateral Chromatic Aberration of Aerial Wide-Angle Cameras. *Finnish Society of Photogrammetry (Anniversary Publication 1931-1981)*, Espoo, 1983.
- HAKKARAINEN, J. Radial and Tangential Distortion of Aerial Cameras. *Reports of the Finnish Geodetic Institute* 83:3, 1983.
- HAKKARAINEN, J. & ROSENBRUCH, K. J. Studies on Image Evaluation Methods and Lens Aberrations. *International Archives of Photogrammetry*, Vol. XXIII, Part 89, Hamburg, 1980.
- HAKKARAINEN, J. & ROSENBRUCH, K. J. Leistungsmessungen an einem Weitwinkelobjektiv für Luftaufnahmen. *Optik* 58, No. 4, 1981.
- HAKKARAINEN, J. & ROSENBRUCH, K. J. Image Quality and Lens Aberrations of an Aerial Camera. *Photogrammetria*, Vol. 38, No. 3, 1982.
- HEIKKILÄ, J. Komponentti-, testikenttä- ja itsekalibrointi fotogrammetrisessä blokkitasoituksessa. [Component, Test Field, and Self-Calibration in Photogrammetric Block Adjustment]. *Fotogrammetrian laboratorion julkaisu*, No. 2, 1980.
- HEIKKILÄ, J. & INKILÄ, K. Laskentamenetelmin löytyy tarkkuus. [Analytical Approach-the Key to Accuracy]. *Tekniikka* 71, No. 2, 1981.
- HOLOPAINEN, M. Kokemuksia tonttikartan valmistamisesta numeerisella menetelmällä. [Experiences on Making the City Plan Map with a Numerical Method]. *Maankäyttö* 1/83, 1983.
- HOLOPAINEN, M. et al. Kunnallisen maanmittausalan sovellutusohjelmia. [Application Programs in Communal Surveying]. *Maankäyttö* 1/83.
- HÄME, T. et al. Väri-infrakuvat kadunvarsilehmusten kuntoluckituksessa. [The Use of Color Infrared Photographs in Grading Roadside Linden Trees]. *Tiedonanto*, No. 32, VTT, Maankäytön laboratorio, 1980.
- HÄME, T. Mitä kaukokartoitus on. [About Remote Sensing]. *Äyriäinen* 1981:5.
- HÄME, T. Väärävärikuva kertoo käsivillisuudesta. [False-Color Photography Provides Information on Vegetation]. *Metsä ja Puu* 1981:4.
- HÄME, T. & SAUKKOLA, P. Satelliittikuvat Pohjois-Suomen metsäveroluokituksessa. [Satellite Imagery in Forest Taxation in Northern Finland]. *Tutkimuksia* 112, VTT, Maankäytön laboratorio, Espoo, 1982.
- HÄRMÄLÄ, S. The Activity of the OEEPE. *International Archives of Photogrammetry*, Vol. XXIII, Part 89, Hamburg, 1980.
- INKILÄ, K. Fotogrammetristen systeemien luotettavuudesta. [On the Reliability of Photogrammetric Systems]. *Fotogrammetrian laboratorion julkaisu*, No. 2, 1980.
- JAAKKOLA, J. Photogrammetric Measurement of the Human Face Using a Projected Grid. *International Archives of Photogrammetry*, Vol. XXIII, Part 85, Hamburg, 1980.
- JAAKKOLA, J. Radial Calibration of a Grid for the Goniometer. *Suomen Geodeettisen laitoksen tiedonantoja* 80:3, 1980.
- JAAKKOLA, J. Analyyttisen stereomittauskojeen käyttö pistetihennyksessä. [The Use of the Analytical Plotter in Control Point Extension]. *Fotogrammetrian laboratorion julkaisu*, No. 2, 1981.
- JAAKKOLA, J. Projisoitujen sädekimppujen käyttö ei-topografisessa fotogrammetriassa. [The Use of Projected Bundles of Rays in Non-Topographic Photogrammetry]. *Maankäyttö*, No. 1, 1981.
- JAAKKOLA, J. Photogrammetric Height Determination of Gravity Points, *Suomen geodeettisen laitoksen tiedonantoja* 82:5, Helsinki, 1982.
- JAAKKOLA, J. Analyyttinen stereomittauskoje ja sen mahdollisuudet. [The Analytical Stereoplotter and Its Potentials]. *Maanmittaus* 3-4, Helsinki, 1983.
- JAAKKOLA, M. Valtakunnallinen ilmakuvatoiminta. [Land Surveying in Finland 1633 - 1983 - Photogrammetric Activities]. *Maanmittaus Suomessa 1633 - 1983*, 1983.

- JAAKKOLA, M. & NOUKKA, P. Cadastral Photomap 1:5000. Tenth United Nations Regional Cartographic Conference for Asia and Pasific, Bangkok 17.- 18.1.1983.
- JAAKKOLA, S. Satelliittikuvien sovellutusmahdollisuuksista lähitulevaisuudessa. [Possible Applications of Satellite Imagery in the Near Future]. Seminar: Ilmakuvaustekniikka metsätaloudessa 14. - 15.2.1980.
- JAAKKOLA, S. & SAUKKOLA, P. Spectral Signatures of Field Layers and Canopies of Pine Forest Stands in Northern Finland. International Archives of Photogrammetry, Vol. XXIII, Part B7, Hamburg, 1980.
- JANTUNEN, H. & RAITALA, J. A Simple Method for Planetary Surface Ruggedness Estimation. The Moon and the Planets 29, 1983.
- KANGASMAA, I. Nokian kartastojärjestelmän kehittämissen perussuunnitelma. [Basic Plan for the Development of the Mapping System of Nokia]. Tampereen Teknillinen korkeakoulu, Tampere, 1981.
- KARVINEN, A. Ilmakuvasovellutukset yksityismetsätaloudessa. [Applications of Aerial Photographs in the Management of Privately Owned Forests]. Seminar: Ilmakuvaustekniikka metsätaloudessa 14. - 15.2.1980.
- KEMILÄINEN, H. Oulujärven Kuostonsaaren maaperä. [Edaphic Study of the Island Kuostonsaari in the Lake Oulunjärvi]. Nordia, Tiedonantoja 11, 1981.
- KILPELÄ, E. Compensation of Systematic Errors of Image and Model Coordinates. International Archives of Photogrammetry, Vol. XXIII, Part B9, Hamburg, 1980.
- KILPELÄ, E. Ylhäältä näkee enemmän. [From Above More Can Be Seen]. Tiede 2000, No. 1, 1980.
- KILPELÄ, E. Compensation of Systematic Errors of Image and Model Coordinates. Photogrammetria 37, 1981.
- KILPELÄ, E. ISP:n Työryhmä III/3 (1976-1980) tutkimuksista. [On the Investigations of ISP Working Group III/3 (1976-1980)]. Fotogrammetrian laboratorion julkaisu, No. 2, 1981.
- KILPELÄ, E. Kuvamittaus on kartanteon perusta. [Photogrammetry Provides a Basis for Making Maps]. Tekniikka 71, No. 2, 1981.
- KILPELÄ, E. Aerial Triangulation - Course of Development and Current Trends. Canadian Institute of Surveying. Centennial Convention, April 19 - 23, 1982.
- KILPELÄ, E. Development of Aerial Triangulation and Its Future. Finnish Society of Photogrammetry (Anniversary Publication 1931-1981), Espoo, 1983.
- KILPELÄ, E. et al. Compensation of Systematic Errors in Bundle Adjustment. International Archives of Photogrammetry, Vol. XXIII, Part B9, Hamburg, 1980.
- KILPELÄ, E. et al. Compensation of Systematic Errors in Bundle Adjustment. Photogrammetria 37, 1981.
- KILPELÄ, E. et al. Proceedings of the ISP Symposium of Commission III on Mathematical Models, Accuracy Aspects and Quality Control. Helsinki, 1982.
- KILPELÄ, E. et al. Some Results of Gross Error Detection Tests in Relative Orientation and Scale Transfer. In: Proceedings of the Symposium on Mathematical Models, Accuracy Aspects and Quality Control, Helsinki, 1982.
- KILPELÄ, E. & SAVOLAINEN, A. Maakuvamittauksen merkitys kasvaa. [The Increasing Importance of Terrestrial Photogrammetry]. Tekniikka 71. No. 2, 1981.
- KIVIRANTA, V. - M. Wild Avioplot RAP-järjestelmä. [The Wild Avioplot RAP-System]. Maanmittaustieteiden Seuran julkaisu, No. 14, Helsinki, 1983.
- KONTTURI, O. et al. Maiseman tilan seuranta kaukokartoitusmenetelmin. [Using Remote Sensing Methods in Monitoring the Landscape]. Valtakunnallinen harjututkimus. Raportti 15 and Ympäristö ja Terveys 11, 9-11, 1980.
- KOSONEN, T. Matriisikamerat. [Matrix Cameras]. Maanmittaustieteiden Seuran julkaisu, No. 14, Helsinki, 1983.
- KOUTANIEMI, L. Some Aspects of the Paleohydrology Connected with the Development of the Relief in the Oulanka River Valley, North-Eastern Finland, and a Review of the Complementary Studies concerning IGCP-Project no. 150. Bulletin de l'Association Francaise pour l'Etude du Quaternaire, No. 1, 1980.
- KOUTANIEMI, L. Palaeohydrological Questions in Relation C_{14} Dating and Floodplain Deposits in the Main Rivers of Oulanka Basin. Geologisches Jahrbuch, 1981.
- KUITTINEN, R. Vesistöjen syvyysunten kartoittamisesta ilmakuviin avulla. [On Surveying the Depth Relations of Waterways Using Aerial Photographs]. Vesihallituksen monistesarja 1980:26.
- KUITTINEN, R. Densitometriasta. [On Densitometry]. In: INSKO, Valokuvauksen teoreettisia perusteita, Helsinki, 26. - 27.4.1982.

- KUITTINEN, R. Numeeriset tulkintamenetelmät ja niiden kehittämistarpeet. [Numerical Interpretation Methods and Their Future Development]. In: INSKO, Digitaalinen kuvankäsittely, Helsinki, 6. - 8.10.1982.
- KUITTINEN, R. & PERÄLÄ, J. A Proposed method to Improve Springtime Areal Snow Water Equivalent Maps by Using Satellite Imagery. *Geophysica*, Vol. 19:2, 1983.
- KUITTINEN, R. Kaukokartoitusmenetelmien käyttö ympäristön havainnoinnissa. [The Use of Remote Sensing Methods in Monitoring The Environment]. *Maanmittaus* 3-4/1983.
- KUJANSUU, R. & KOHO, S. On the Suitability of the Landsat Data for the General Geological Mapping of Quaternary Deposits in Northern Lapland. *The Photogrammetric Journal of Finland*, Vol. 9, No. 1, 1982.
- KUOSMANEN, V. et al. Potential Ni-Ore Fields in the Lake Ladoga - Bothnian Bay Zone Inferred from Bouger Gravity and Remote Sensing Data. *Photogrammetric Journal of Finland*, Vol. 9, No. 1.
- KVARNSTRÖM, H. An Experimental Study Concerning the Use of Non-Metric Cameras in Analytical Photogrammetry. *Finnish Society of Photogrammetry (Anniversary Publication 1931-1981)*, Espoo.
- LAIHO, A. An Empirical Study of the Visibility of Targets. *The Photogrammetric Journal of Finland*, Vol. 8, No. 2, 1981.
- LAINEN, J. Ilmakuvatulkinta metsäojitusalueiden kunnan ja toimenpidetarpeiden arvioinnissa. [Photointerpretation in the Estimation of the Condition of Forest Drainage Areas and Their Need of Special Measures]. *Suoseura*, Suo 34(1), Helsinki, 1983.
- LAPPALAINEN, V. Application of Remote Sensing Methods in Engineering Geological Mapping. *Turun Yliopiston maaperägeologian osaston julkaisusarja* 51, 1983.
- LAURILA, P. Use of Colour Aerial Photographs in Water Depth Mapping and Bottom Quality Interpretation. *The Photogrammetric Journal of Finland*, Vol. 8, No. 2, 1982.
- LEPPÄNEN, H. Aerial Data in Forecasting of Urban Development and Traffic of Tripoli. *International Archives of Photogrammetry*, Vol. XXIII, Part 87, Hamburg, 1980.
- LEPPÄRANTA, M. A Case Study of Pack Ice Displacement and Deformation Field Based on LANDSAT Images. A manuscript for *Geophysica*, 1981.
- LINKOLA, T. Vientiä hiekan ja öljyn keskeillä. [Export in the Middle of Sand and Oil]. *Maankäyttö* 3/83, 1983.
- MARTIKAINEN, M. et al. Monika, A Minicomputer Based Interactive Large Scale Mapping System. *International Archives of Photogrammetry*, Vol. XXIII, Part 89, Hamburg, 1980.
- MOISIO, V. Metsäteollisuusyhtiöiden ilmakuvien käyttö. [The Use of Aerial Photographs by the Forest Industry]. *Seminar: Ilmakuvaustekniikka metsätaloudessa*, 14. - 15.2.1980.
- MYLLYNIEMI, M. Tulkintatekniikka metsätaloudessa. [The Interpretation Technics in Forestry]. *Seminar: Ilmakuvaustekniikka metsätaloudessa*, 14. - 15.2.1980.
- NOUKKA, P. Ilmakuvat ja ilmakuvakartat. [Aerial Photographs and Photo Maps]. In: INSKO, Ilma- ja maakuvaus suunnittelussa ja rakentamisessa, Helsinki, Insko 159-82, 1982.
- NOUKKA, P. Horisonttimittauksesta satelliittikuviin. [From Horizon Measurement to Satellite Imagery - A Historical Review]. *Maankäyttö*, No. 3, 1983.
- NOUKKA, P. et al. An Empirical Study of the Visibility of Targets. *International Archives of Photogrammetry*, Vol. XXIII, Part 81, Hamburg, 1980.
- NOUKKA, P. et al. An Empirical Study of the Visibility of Targets. *Photogrammetria* 36, 1981.
- PAANANEN, R. Kuviotunnusten estimointi satelliittikuvista. [Forestry Estimation by Satellite Imagery]. *Seminar: Uudet menetelmät metsien inventoinnissa*. Helsinki, 1983.
- PERENIUS, H. et al. Kartantekijä öljynetsinnässä. [Surveyor in Search of Oil]. *Maankäyttö* 2/83, 1983.
- PIRVOLA, J. Finnmap Oy:n ilmakuvatuotanto Suomessa. [The Aerial Photograph Production of Finnmap in Finland]. *Seminar: Ilmakuvaustekniikka metsätaloudessa*, 14. - 15.2.1980.
- POSO, S. Ilmakuvatekniikka Suomen metsätaloudessa. [The Aerial Photograph Technics in Finnish Forestry]. *Nykytilanne ja tulevaisuuden näkymät*. *Seminar: Ilmakuvaustekniikka metsätaloudessa*, 14. - 15.2.1980.
- POSO, S. Sampling Directly from Aerial Photographs - Biased or Unbiased? *Finnish Society of Photogrammetry (Anniversary Publication 1931-1981)*, Espoo, 1983.

- PUNKARI, M. Karttoitusmenetelmät kehitysmaiden ympäristömuutosten seurannassa. [The Use of Remote Sensing Methods in Monitoring Environmental Changes in the Developing Countries]. Kehitysyhteistyö No. 5-6, 1980.
- PUNKARI, M. Neuvosto-Karjalan glasiaali-morfologinen ja glasiodynaaminen tulkinta LANDSAT-satelliittikuvia käyttäen. [A Glacial-Morphological and Glaciodynamic Interpretation of Soviet-Karelia Using LANDSAT-Satellite Imagery]. Laudaturtutkimus, Helsingin yliopiston Maantieteen laitos, 1981.
- PUNKARI, M. Glacial Geomorphology and Dynamics in the Eastern Parts of the Baltic Shield Interpreted Using Landsat Imagery, 1982
- PYKÄLÄINEN, J. Ilmakuvien käyttö kaupunkimetsien ominaisuuksien arvioinnissa. [The Use of Aerial Photographs in Evaluating the Properties of Urban Forests]. Laudaturtyö, Metsänarvioimistieteiden laitos, 1981.
- RAINESALO, K. Automaatiota fotogrammetriankin kuvioihin. [Introducing Automation into Photogrammetry Also]. Tekniikka 71, No. 2, 1981.
- RAITALA, I. Lunar 'an Echelon within an Echelon' Structures. The Moon and the Planets, No. 25, 1981:105-112.
- RAITALA, I. More Ridge Arrangements of Lunar Oceana Procollarum. Memorie della Societa Astronomica Italiana, Vol. 52(3), 1981:499-503.
- RAITALA, I. Tectonic Pattern of the Crater Grimaldi Region of the Moon. The Moon and the Planets No. 24, 1981:327-338.
- RAITALA, J. & ARKIMAA, H. Landsat-studier över kustområdet nära Uleåborg. [Landsat-Studies of the Coastal Region Close to Gulu]. Symposium: Landhöjning och kustbyggsförändring 2. - 4.6.1982, Luleå, 1982:143-146.
- RAITANEN, P. Ilma- ja maakuvausten mahdollisuudet suunnittelussa. [The Potentials of Aerial and Terrestrial Photography in Planning]. Ilma- ja maakuvaus suunnittelussa ja rakentamisessa. In: INSKO 159-82, Helsinki, 1982.
- RUOTSALAINEN, R. Finnmap Oy:n tietokoneavusteinen karttoitusjärjestelmä - SysScan. [The Computer-Aided Mapping System of Finnmap - SysScan]. Valokynä, No. 4, 1982.
- RUOTSALAINEN, R. Finnmap Oy:n uusi karttoitusjärjestelmä. [The New Mapping System of Finnmap]. Maankäyttö, No. 1, 1982.
- RUOTSALAINEN, R. A Digital Mapping System. Maanmittaustieteiden Seura, Surveying Science in Finland 1/83, 1983.
- SALMENPERÄ, H. Fotogrammetrian perusteet. [The Fundamentals of Photogrammetry]. Opintomoniste 62, Tampereen Teknillinen korkeakoulu, Tampere, 1980.
- SALMENPERÄ, H. A Preliminary Investigation on the Use of the Simultaneous Adjustment of Geodetic and Photogrammetric Observation. International Archives of Photogrammetry, Vol. XXIII, Part B3, Hamburg, 1980.
- SALMENPERÄ, H. A Procedure for Close Range Camera Calibration. International Archives of Photogrammetry, Vol. XXIII, Part B5, Hamburg, 1980
- SALMENPERÄ, H. Ulkoisten apudattojen käyttö pistetihennyksessä. [The Use of Auxiliary Data in Control Point Extension]. Fotogrammetrian laboratorion julkaisu No. 2, 1980.
- SALMENPERÄ, H. Fotogrammetrinen pistetihennys. [Photogrammetric Control Point Extension]. Tampereen Teknillinen korkeakoulu, Geodesian ja fotogrammetrian laboratorio, Raportti 1, Tampere, 1981.
- SALOMAA, O. Ilmakuva tuotanto Suomessa. [The Aerial Photograph Production in Finland]. Seminaari: Ilmakuvaustekniikka metsätaloudessa, 14. - 15.2.1980.
- SARJAKOSKI, T. Bundle Block Adjustment Based on Conjugate Gradient and Direct Solution Method. IV: Proceedings of the Symposium on Mathematical Models, Accuracy Aspects and Quality Control, Helsinki, 1982.
- SAUKKOLA, P. Satelliittikuviin perustuva puuston inventointi. [Timber Inventory Based on Satellite Imagery]. Tutkimuksia 85, VTT, Maankäytönlaboratorio, Espoo, 1982.
- SAUKKOLA, P. Uudistushakkuiden seuranta satelliittikuvista. [Monitoring Regeneration Fellings by Satellite Imagery]. Tutkimuksia 89, VTT, Maankäytön laboratorio, Espoo, 1982.
- SAUKKOLA, P. Satelliitilla kartat puustosta ja hakkuista. [Satellites to Map Standing Wood and Fellings]. Metsä ja puu, 1982:4.
- SAUKKOLA, P. Ominaispektrin mittaaminen kuvatulkinnan perusselvityksenä. [The Measurement of the Spectral Signature as a Basic Study of Photointerpretation]. Tiedotteita 169, VTT, Maankäytön laboratorio, Espoo, 1983.
- SAVOLAINEN, A. Kalibroinnilla laatua ja säästöä. [Quality and Savings through Calibration]. Tekniikka 71, No. 2, 1981.

- SAVOLAINEN, A. Fotogrammetrian virhelähteistä. Fotogrammetrisessä pistetihennyksessä tarvittavista kojeista ja niiden kalibroinnista. [On Error Sources in Photogrammetry. On Instruments Required for Photogrammetric Control Point Extension and on Their Calibration]. Fotogrammetrian laboratorion julkaisu, No. 2, 1980.
- SAVOLAINEN, A. A Look into the History of Photogrammetry in Finland. Finnish Society of Photogrammetry (Anniversary Publication 1931-1981), Espoo, 1983.
- SEPPÄ, M. Kantakartan ajantasaistus Helsingissä. [Updating the Base Map in Helsinki]. Maankäyttö 3/1984.
- SEPPÄLÄ, M. & RASTAS, Y. Vegetation Map of Northernmost Finland with Special Reference to Subarctic Forest Limits and Natural Hazards. Geographical Society of Finland, Fennia 158:1, Helsinki, 1980.
- SUCKSDORFF, Y., ed. Karttojen ja ilmakuvien käyttö vesistöjen käytön ja suojelun suunnittelussa. [The Use of Maps and Aerial Photographs in Planning the Use and Conservation of Waterways]. Vesihallituksen koulutusilaisuuden 12. - 13.4.1983 esitelmät. Vesihallituksen monistesarja 1983:167
- SURAKKA, P. Pienkamerakuvaus metsätaloudessa. [Photography Using Small-Format Cameras in Forestry]. Seminar: Ilmakuvaustekniikka metsätaloudessa 14. - 15.2.1980.
- TALTS, J. Användning av flygbilder inom skogsbruket. Utvecklings tendenser i Sverige. [The Use of Aerial Photographs in Forestry]. Seminar: Ilmakuvaustekniikka metsätaloudessa 14. - 15.2.1980.
- TALVITIE, J. The Present State of Geological Remote Sensing in Finland. The Photogrammetric Journal of Finland, Vol. 9, No. 1, 1982.
- TUJUNEN, M. The Development of Orthophoto Maps and Their Usability. The Photogrammetric Journal of Finland, Vol. 8, No. 2, 1981.
- UUSVAARA, A. Metsähallituksen ilmakuvien käyttö. [The Use of Aerial Photographs by the National Board of Forestry]. Seminar: Ilmakuvaus metsätaloudessa 14. - 15.2.1980.
- VUOLEVI, M. Manuaalisen kuvatulkinnan metodikka. [The Methodology of Manual Photointerpretation]. Seminar: Ilmakuvaustekniikka metsätaloudessa 14. - 15.2.1980.
- VUORELA, P. Crustal Fractures Indicated by Lineament Density. The Photogrammetric Journal of Finland, Vol. 9, No. 1, 1982.

8. Professional Subjects

The Finnish Society of Photogrammetry celebrated its 50th anniversary on the 25th of September, 1981. The chairman of the society has been Mrs. Aino Savolainen. The number of members was 220 at the end of 1983. Prof. Einari Kilpelä has been the chairman of the ISP Commission III. The Commission III arranged an international symposium on 'Mathematical Models, Accuracy Aspects and Quality Control' in Otaniemi in June 7. - 11., 1982. 122 participants took part in the Symposium from 23 different countries. Mrs. Aino Savolainen has also been the chairman of the ISP financial commission.

The Finnish representatives of the Organisation Européenne d'Etudes Photogrammétriques Expérimentales (OEEPE) are deputy director general, Dr. h.c. S. Härmälä and Prof. E. Kilpelä. Director of geodetic and photogrammetric department M. Jaakkola has been the chairman of the Commission C, which has a working group "Optimal Emulsions for Large Scale Mapping".

Prof. S. Poso is the vice president of IUFRO's working group S4.02.05 "Inventories Aided by Remote Sensing".

Several photogrammetrists, geologists and foresters have taken part in international working groups and projects.

9. Addresses

341

9.1 Organization other than education and research

AERIAL OY
04400 Järvenpää

BLUE SKY
PL 11
81201 Eno

T:MI ERIKOISKARTTA-SPECIAL MAP
Putouskuja 1 B
01600 Vantaa 60

FINNMAP OY
PL 74
00511 Helsinki 51

GEPOLAR
PL 2
00801 Helsinki 80

IMATRAN VOIMA OY
PL 138
00101 Helsinki 10

ILMONEN, A. OY
Mikonkatu 19 A
00100 Helsinki 10

INTIP Ltd
Auringonkatu 8 E
02210 Espoo 21

LAND-PHOTO FINLAND Ltd
Itälahdenkatu 2
00210 Helsinki 21

T:MI LENTOKUVA ANTERO NÄRHI
(Aerial photographs)
Mullintie 8 C 67
20300 Turku 30

T:MI LENTOKUVA H. VALLAS
(Aerial photographs)
Puhurintie 5 A 15
28370 Pori 37

OY LINDELL AB
PL 109
00101 Helsinki 10

MT-SURVEY
PL 71
04401 Järvenpää

NATIONAL BOARD OF ANTIQUITIES AND
HISTORICAL MONUMENTS
Division of Architectural History
Mannerheimintie 34
00100 Helsinki 10

THE NATIONAL BOARD OF PUBLIC ROADS
AND WATERWAYS
Mapping Division
PL 33
00521 Helsinki 52

NATIONAL BOARD OF FORESTRY
Planning Department
PL 233
00121 Helsinki 12

NATIONAL BOARD OF SURVEY
Photogrammetric Division
PL 84
00521 Helsinki 52

OUTOKUMPU OY
Exploration Department
PL 27
02201 Espoo 21

PHOTO CENTER OF FINNISH
DEFENCE FORCES
PL 919
00101 Helsinki 10

PLANMAP
Gyldenintie 3
00200 Helsinki 20

RAUTARUUKKI OY
Exploration
PL 217
90101 Oulu 10

SOFTMAP
PL 116
13101 Hämeenlinna 10

SOIL AND WATER
Itälahdenkatu 2
00210 Helsinki 21

TOPOGRAPHIC SERVICE OF THE
FINNISH DEFENCE FORCES
PL 60
00521 Helsinki 52

OY WULFF AB
Mannerheimintie 4
00100 Helsinki 10

9.2 Education and research organizations

THE FINNISH FOREST RESEARCH INSTITUTE
Unioninkatu 40 A
00170 Helsinki 17

FINNISH GEODETIC INSTITUTE
Ilmalankatu 1 A
00240 Helsinki 24

THE GEOLOGICAL SURVEY OF FINLAND
Kivimiehentie 1
02150 Espoo 15

HELSINKI UNIVERSITY OF TECHNOLOGY
Institute of Photogrammetry
02150 Espoo 15

HELSINKI STATE INSTITUTE OF TECHNICAL
EDUCATION (HTOL)
Abrahaminkatu 1-5
00180 Helsinki 18

INSTITUTE OF MARINE RESEARCH
Itälahdenkatu 2
00210 Helsinki 21

NATIONAL BOARD OF WATERS
Water Research Department
PL 250
00101 Helsinki 10

TAMPERE UNIVERSITY OF TECHNOLOGY
Department of Civil Engineering
PL 327
33101 Tampere 10

TECHNICAL RESEARCH CENTRE OF
FINLAND
Laboratory of Land Use
Revontulentie 7
02110 Espoo 10

UNIVERSITY OF HELSINKI
Department of Geography
Hallituskatu 11-13
00100 Helsinki 10

UNIVERSITY OF HELSINKI
Department of Geophysics
Vironkatu 7 B
00170 Helsinki 17

UNIVERSITY OF HELSINKI
Department of Geology and Mineralogy
Snellmaninkatu 5
00170 Helsinki 17

UNIVERSITY OF HELSINKI
Department of Forest Mensuration
and Management
Unioninkatu 40 B
00170 Helsinki 17

UNIVERSITY OF JOENSUU
Department of Physics
PL 111
80101 Joensuu

UNIVERSITY OF OULU
Department of Geography
90570 Oulu 57

UNIVERSITY OF OULU
Department of Geophysics
90570 Oulu 57

UNIVERSITY OF OULU
Department of Civil Engineering
Kasarmintie 8
90100 Oulu 10

UNIVERSITY OF OULU
Department of Geology
90570 Oulu 57

UNIVERSITY OF TURKU
Department of Geography
Yliopistonmäki
20110 Turku 11

UNIVERSITY OF TURKU
Department of Surface Geology
20800 Turku 80

ÅBO AKADEMI
Department of Geology and Mineralogy
Domkyrkotorget 1
20500 Åbo 50