

1996 – 2000

- 1. The ISPRS Council**
- 2. Technical Commission Presidents**
- 3. Financial Commission**
- 4. Editors of ISPRS Publications**
- 5. Honorary Members**
- 6. Ordinary and Associate Members**
- 7. Sustaining Members**
- 8. Regional Members**

THE COUNCIL 1996 - 2000


President: LAWRENCE W. FRITZ

Lockheed Martin Corporation
14833 Lake Terrace
Rockville MD 20853-3632
U.S.A
Tel: +1-301-460-9046
or +1-610-531-3205
FAX: +1-301-460-0021
Email: LFritz@nva.lmco.com



Secretary General: JOHN C. TRINDER

School of Geomatic Engineering
University of NSW
Sydney NSW 2052
AUSTRALIA
Tel: +61-2-9385-4197
or +61-2-9385-5308
FAX: +61-2-9313-7493
Email: J.Trinder@unsw.edu.au




Congress Director: KLAAS JAN BEEK

Land Resources & Urban Sciences
ITC
PO BOX 6
NL-7500 AA Enschede, NETHERLANDS
Tel: +31-53-4874-511
FAX: +31-53-4874-335
Email: ISPRS@ITC.NL



Treasurer: HEINZ RÜTHER

Dept. of Surveying & Geodetic Eng.
University of Cape Town
Rondebosch 7700
SOUTH AFRICA
Tel: +27-21-650-3573
FAX: +27-21-650-3572
Email: Ruther@EngFac.UCT.ac.za




First Vice President: SHUNJI MURAI

Institute of Industrial Science
University of Tokyo
7-22-1, Roppongi, MINATOKU
Tel: +81-3-3402-6231
FAX: +81-3-3479-2762
Email: chiwa@shunji.iis.u-tokyo.ac.jp



Second Vice President: MARCIO BARBOSA

INPE
CP 515
12227-010 - Sao José dos Campos - SP
BRAZIL
Tel: +55-12-325-6035
FAX: +55-12-322-9285
Email: mnbisprs@ltd.inpe.br



TECHNICAL COMMISSION PRESIDENTS 1996 - 2000


Commission I - Sensors, Platforms and Imagery

President: George Joseph
Space Applications Centre
Ahmedabad 380 053, INDIA
Tel: + 91-79-642-3956
Fax: + 91-79-656-8073
Email: george@sac.ernet.in



Commission II - Systems for Data Processing, Analysing and Representation

President: Ian J. Dowman
Dept. of Photogrammetry & Surveying
University College London
Gower Street
London WC1E 6BT, U.K.
Tel: +44-171-380-7226
Fax: +44-171-380-0453
Email: idowman@ps.ucl.ac.uk



Commission III - Theory and Algorithms

President: Toni Schenk
Dept. of Civil & Environmental
Engineering and Geodetic Science
The Ohio State University
470 Hitchcock Hall
2070 Neil Avenue
Columbus, OH 43210-1247, USA
Tel: +1-614-292-7126
Fax: +1-614-292-2957
Email: schenk.2@osu.edu




Commission IV - Mapping and Geographic Information Systems

President: Dieter Fritsch
Institute of Photogrammetry
University of Stuttgart
Keplerstr. 11
D-70174 Stuttgart, GERMANY
Tel: +49-711-121-3386
Fax: +49-711-121-3297
Email: Dieter.Fritsch@ifp.uni-stuttgart.de



Commission V - Close-Range Photogrammetry and Machine Vision

President: Hirofumi Chikatsu
Dept. of Civil Engineering
Tokyo Denki University
Hatoyama
Saitama, 350-03, JAPAN
Tel: +81-492-96-2911
Fax: +81-492-96-6501
Email: chikatsu@g.dendai.ac.jp




Commission VI - Education and Communications

President: Klaas Villanueva
Jurusan Teknik Geodesi FTSP
Institut Teknologi Bandung
Jalan Ganesha 10
Bandung 40132, INDONESIA
Tel: +62-22-250-1116
Fax: +62-22-250-1116
Tel/Fax: (home) 62-22-2504679
Email: klaas@melsa.net.id



Commission VII - Resource and Environmental Monitoring

President: Gabor Remetey-Fülöpp
Dept. of Lands and Mapping
Ministry of Agriculture
Kossuth Ter 11
H-1860 Budapest V, HUNGARY
Tel: +36 1 301 4052
Fax: +36 1 301 4691
Email: gabor.remetey@f-m.x400gw.itb.hu



HONORARY MEMBERS
(As after July 1996)

M. Georges de Masson d'Autume
14 Rue des Chenes
F-78110 Le Vesinet
France

Dr. Frederick J. Doyle
1591 Forest Villa Lane
McLean, VA 22101
USA

Mrs. Aino Savolainen
Hollantilaisentie 22A11
00330 Helsinki
Finland

Prof. Dr. Wang Zhizhou
Wuhan Tech. Univ. of Survy & Mapg
23 Loyu Road, Wuhan
Hubei Province
China

Prof. Dr. Gottfried Konecny
Inst. of Photog. & Eng. Surveys
University of Hannover
Nienburger Str. 1
D-30167 Hannover
Germany

Prof. Dr. Friedrich Ackermann
Institute of Photogrammetry
University of Stuttgart
Keplerstr. 11
D-70174 Stuttgart 1
Germany

A complete list of all Honorary Members of ISPRS since its foundation the reader can find at the end of the book.



Professor Dr. Friedrich Ackermann, Honorary Member of ISPRS, 1996

FINANCIAL COMMISSION 1996 - 2000

Chairperson

Armin W. Gruen
Institute of Geodesy & Photogrammetry
ETH-Hoenggerberg
CH-8093 ZURICH, SWITZERLAND
Tel: +41-1-633-3038
Fax: +41-1-633-1101
Email: agruen@geod.ethz.ch

Members

Ivan Katzarsky
Ministry of Regional Development
and Construction
Main Department of Cadastre and Geodesy
17 - 19 Kiril i Metodi Street
BG-1202 Sofia
BULGARIA
Tel: +359 2 876 260
Fax: +359 2 872 517

Anders Boberg
Department of Geodesy and Photogrammetry
The Royal Institute of Technology
S-10044 Stockholm
SWEDEN
Tel: +46 8 790 7347
Fax: +46 8 790 7343
Email: abg@fmi.kth.se



*The Financial Commission 1996 – 2000:
Ivan Katzarsky, Armin Gruen (Chair), Anders Boberg*

EDITORS OF ISPRS PUBLICATIONS 1996 - 2000

Editor of "ISPRS Highlights"

Mauricio Araya-Figueroa
Empresa Constructora Choapa
Aldunate 1061
Santiago, CHILE
Tel: +56-2-698-7194 or +56-2-696-7583
Fax: +56-2-698-7194 or +56-2-698-1474
Email: inach@reuna.cl

Editor-in-Chief of Journal

David A. Tait (till mid 1997)
Dept. of Geography & Topographic Science
University of Glasgow
Glasgow G 12 8QQ, U.K.
Tel: +44-141-330-4783
Fax: +44-141-330-4894
Email: dtait@geog.gla.ac.uk

Editor-in-Chief of Journal

Emmanuel P. Baltsavias (from mid 1997)
Institute of Geodesy & Photogrammetry
ETH-Hoenggerberg
CH-8093 Zurich, SWITZERLAND
Tel: +41-1-633-3042
Fax: +41-1-633-1101
Email: emmanuel.baltsavias@geod.ethz.ch

Webmaster of Internet Homepage

<http://www.geod.ethz.ch/isprs>

André Streilein
Institute of Geodesy & Photogrammetry
ETH-Hoenggerberg
CH-8093 Zurich, SWITZERLAND
Tel: +41-1-633-3047
Fax: +41-1-633-1101
Email: andre@geod.ethz.ch

MEMBERS OF ISPRS - MEMBRES DE LA SIPT - MITGLIEDER DER IGPF

1996 - 2000

99 Ordinary Members and
6 Associate Members

(Addresses as by July 1996)

Member	Category	Member	Category
Albania	(1)	Lebanon	(1)
Algeria	(3)	Libya	(1)
Argentina	(2)	Lithuania	(1)
Australia	(5)	Madagascar	(1)
Austria	(4)	Malawi	(2)
Azerbaijan	(1)	Malaysia	(2)
Belarus	(2)	Mexico	(2)
Belgium	(4)	Mongolia	(1)
Bolivia	(1)	Morocco	(3)
Botswana	(1)	Myanmar	(2)
Brazil	(5)	Namibia	(1)
Brunei Darussalam	(1)	Nepal	(1)
Bulgaria	(2)	Netherlands	(4)
Burkina Faso	(1)	New Zealand	(2)
Canada	(8)	Nigeria	(3)
Chile	(1)	Norway	(3)
China	(6)	Pakistan	(1)
China-Taipei	(3)	1 Associate Member	
Colombia	(2)	Peru	(1)
Congo	(1)	Philippines	(1)
Cote d'Ivoire	(1)	Poland	(3)
Croatia	(2)	Portugal	(2)
Cuba	(1)	Qatar	(1)
Cyprus	(2)	Romania	(2)
Czech Republic	(2)	Russian Federation	(8)
Denmark	(3)	Saudi Arabia	(4)
Egypt	(2)	Slovakia	(2)
Eritrea	(1)	Slovenia	(1)
Ethiopia	(1)	South Africa	(5)
Finland	(5)	Spain	(6)
France	(6)	Sri Lanka	(3)
Germany	(8)	Sudan	(1)
Ghana	(1)	Suriname	(2)
Greece	(2)	Sweden	(5)
Hong Kong	(2)	Switzerland	(4)
Hungary	(3)	Syria	(3)
India	(8)	Tanzania	(1)
Indonesia	(4)	Thailand	(2)
Iran	(1)	1 Associate Member	
1 Associate Member		Tunisia	(1)
Iraq	(1)	Turkey	(2)
Ireland	(2)	Ukraine	(3)
Israel	(2)	United Arab Emirates	(1)
Italy	(6)	United Kingdom	(6)
1 Associate Member		United States	(8)
Japan	(7)	Uruguay	(1)
Jordan	(4)	Venezuela	(2)
Kenya	(1)	Vietnam	(1)
Korea	(2)	Yugoslavia	(2)
2 Associate Members		Zaire	(1)
Kuwait	(2)	Zambia	(1)
Latvia	(1)	Zimbabwe	(1)

Albania	Albanian Society of Geodesy, Cartography and Photogrammetry	Belarus	Ministry of Architecture and Construction
Category 1	Departamenti Gieodezise Fakulteti 1 inth Noertimit Rruga M Gjollësha Nr 54 Tirana, Albania Tel: +355-42-29045	Category 2	Attn: Valeri P. Kazakevich 39 Myasnikova Str. Minsk 220097, Republic of Belarus Tel: +172-203761 Fax: +172-272642
Algeria	Institut National de Cartographie 123, Rue de Tripoli 16040 Hussein Dey Alger, Algeria Tel: +213-2-77-42-15 Fax: +213-2-59-67-67	Belgium	Société Belge de Photo- grammétrie, de Télédétection et de Cartographie
Category 3		Category 4	C.A.E. Tour Finances (Bte No 38) Boulevard du Jardin Botanique 50 B-1010 Bruxelles, Belgium Tel: +32-2-2103-598/575
Argentina	Argentine Association for Photogrammetry and Related Sciences (A.A.F.y C.A.) Peru 562 (1.068) Buenos Aires, República Argentina Tel: +54-1-342-7289 or 343-8407 or 8423 Fax: +54-1-342-7289 or 343-8407 or 8423	Bolivia	Instituto Geográfico Militar Av. Saavedra No. 2303 (Miraflores) La Paz, Bolivia Tel: +591-2-360513 or 378194 Int.662 Fax: +591-2-368329
Category 2		Category 1	
Australia	Remote Sensing and Photogrammetry Association of Australasia Ltd P.O. Box 471 Wembley, WA 6014, Australia Tel: +61-9-387 0271 Fax: +61-9-3870121 E-mail: graemeb@per.dms.csiro.au	Botswana	Department of Surveys and Mapping Government of the Republic of Botswana Private Bag 0037 Gaborone Botswana Tel: +267 353251/307543 Fax: +267 352704
Category 5		Category 1	
Austria	Österreichische Gesellschaft für Vermessung und Geoinformation Schiffamtsgasse 1-3 A-1025 Wien, Austria Tel: +43-1-211 76/3700 Fax: +43-1-216 10 62 E-mail: webmaster@bev.gv.at http: //www.bev.gv.at/	Brazil	Sociedade Brasileira de Cartografia Av. Presidente Wilson 210-7• Andar CEP 20030-021 Rio de Janeiro RJ, Brazil Tel: +55-21-240 6901 Fax: +55-21-262 2823
Category 4		Category 5	
Azerbaijan	Azerbaijan National Committee for Photogrammetry Remote Sensing & Geoinformatics AZINPO Geoinformatics & Image Analysis Laboratory Abbas Sahhat Street, 45 A 370007 Baku, Azerbaijan Tel:+994-12-951210 Fax: +994-12-980324	Brunei Darussalam	Survey Department Surveyor General Ministry of Development Bandar Seri Begawan 2070 Negara Brunei Darussalam Tel: +673-2-382171 Fax: +673-2-382900 E-mail: Survey@PSO.brunet.bn
Category 1		Category 1	
		Bulgaria	Union of Surveyors and Land Managers in Bulgaria 108, Rakovski Street P.O. Box 431 BG-1000 Sofia, Bulgaria Tel: +359-2-875 852 Fax: +359-2-879 360
		Category 2	
		Burkina Faso	Institut Géographique du Burkina (IGB) B.P. 7054 Ouagadougou 03, Burkina Faso Tel: +226-32-48-23 or 24 Fax: +226-32-48-27
		Category 1	

Canada	Canadian Institute of Geomatics (CIG) Box 5378, Station F Ottawa, Ontario, K2C 3J1, Canada Tel: +1-613-224 9851 Fax: +1-613-224 9577 E-mail: cig_acsg@inasec.ca	Croatia	Croatian Geodetic Society – Section for Photogrammetry and Remote Sensing Faculty of Geodesy, University of Zagreb fra Andrije Kacica Miosica 26 10000 Zagreb Croatia Tel: +385-1-4561-277 Fax: +385-1-445-410
Category 8		Category 2	
Chile	Sociedad Chilena de Fotogrametria y Percepcion Remota Instituto Geografico Militar de Chile Nueva Santa Isabel 1640 Santiago, Chile Tel: +56-2-6968221 Fax: +56-2-6988278 E-mail: igm@reuna.cl	Cuba	Instituto Cubano de Geodesia y Cartografia Loma y 39, Nuevo Vedado La Habana-6, Cuba Tel: +53-7-816735, 816422 Fax: +53-7-331682
Category 1		Category 1	
China	Chinese Society of Geodesy, Photogrammetry and Cartography Baiwanzhuang, Beijing 100830, China Tel: +86-1-832 2024 Fax: +86-1-831 1564	Cyprus	Cyprus Photogrammetric & Cartographic Ass. Lands & Surveys Dept. Archbishop Markarios III Avenue P.O. Box 5598, Nicosia, Cyprus Tel: Nicosia 402210 (office)
Category 6		Category 2	
China-Taipei	Chinese Taipei Society of Photogrammetry and Remote Sensing P.O.Box 93-158 Taipei, Taiwan Tel: +886-2-362-6240 Fax: +886-2-362-0478 E-mail: P601670@TWNCU865.BITNET	Czech Republic	Society for Photogrammetry and Remote Sensing Institute of Surveying, TU Brno Veverí 95, 662 37 Brno Czech Republic Tel: +42-5-7261203 Fax: +42-5-745 147 E-mail: gdhan@fce.vutbr.cz
Category 3		Category 2	
Colombia	Sociedad Colombiana de Percepción Remota y Sistemas de Información Geográfica Carrera 30 No. 48-51, IGAC Santafé de Bogota, Colombia Tel: +57-1-368-1215 Fax: +57-1-368-0991 E-mail: NMYARD@itccs5.telecom_co.net	Denmark	Danish Society for Photogrammetry and Surveying Technical University of Denmark Landmålervej 7 DK-2800 Lyngby, Denmark Tel: +45-4588-4800 Fax: +45-4588-6412 E-mail: Poul@Lanmai.ILF.DTU.DK
Category 2		Category 3	
Congo, Popular Republic of	Direction of Cadaster and Topography B.P. 544, Brazzaville Popular Republic of Congo	Egypt	Egyptian Committee of Surveying and Mapping Egyptian Survey Authority Headquarters Postal Code 12311 Orman, Giza Egypt Tel: +20-2-348-4904 Fax: +20-2-348-4880
Category 1		Category 2	
Côte d'Ivoire	Comité National de Télédétection et d'Informations Géographique Ministere de l'Enseignement Superieur et de la Recherche Scientifique B.P. V. 324 Abidjan République de Côte d'Ivoire Tel: +225-22-35-30 Fax: +225-22-35-29 E-mail: fofana@cntig.cntig.ci	Eritrea	Mapping and Remote Sensing Centre Maaza Abraha PO BOX 257 Asmera ERITREA (East Africa) Tel.: 119501 Asmera, Eritrea
Category 1		Category 1	

Ethiopia	Ethiopian Mapping Authority Menilik II Avenue, P.O.Box 597 Addis Ababa Ethiopia Tel: +251-1-515901 Fax: +251-1-515189	Hungary	Hungarian Society for Surveying, Mapping and Remote Sensing Budapest, Pf.433 1371 Hungary Tel: +36-1-201-8642 Fax: +36-1-156-1215
Category 1		Category 3	
Finland	Finnish Society of Photogrammetry and Remote Sensing Helsinki University of Technology, Institute of Photogrammetry & Remote Sensing Otakaari 1, 02150 Espoo Finland Tel: + 358 9 4511/direct call + 358-9 451 3895 Fax: + 358 9 465 077 E-mail: jyrki.mononen@hut.fi	India	Indian Society of Remote Sensing (ISRS) c/o Indian Inst. of Remote Sensing 4 Kalidas Road Dehradun 248 001 India Tel: +91-135-654583 Fax: +91-135-651987
Category 5		Category 8	
France	Société Française de Photogrammétrie et Télédétection (SFPT) 2 avenue Pasteur F 94160 Saint Mandé, France Tel: +33-1-43 98 80 73 Fax: +33-1-43 98 85 41 E-mail: sfpt@ign.fr	Indonesia	Indonesian Association of Surveyors (ISI) BAKOSURTANAL P.O.Box 3546 Jakarta, Indonesia Tel: +62-21-983 067 Tlx: 73-483 05 BAKOST
Category 6		Category 4	
Germany	Deutsche Gesellschaft für Photogrammetrie und Fernerkundung e. V. Freie Universität Berlin Institut für Geologie, Geophysik und Geoinformatik Malteserstr. 74-100 D-12249 Berlin, Germany Tel: +49-30-77 92 570 or 576 Fax: +49-30-77 52 075	Iran	National Cartographic Center (NCC) Meraj Str., Azadi Sq. P.O. Box 13185-1684 Tehran, Iran Tel: +98-21-600-1095 Fax: +98-21-600-1971 E-mail: NCC-IRAN@IREARN.BITNET
Category 8		Category 1	
Ghana	Survey Department P.O. Box 191 Accra Ghana Tel: +233-21-777332-4 Fax: +233-21772669 Email: GERMP@NCS.COM.gh	Iran	Iranian Remote Sensing Center (IRSC) No. 22, 14th Street Saadat-Abad Tehran, 19816, I. R. Iran (P.O. Box 11365/6713) Tel: +98-21-206-4471 ...3 Fax: +98-21-206-4474 E-mail: 102367,2213@compuserve.com
Category 1		<i>ASSOCIATE MEMBER</i>	
Greece	Hellenic Society for Photogrammetry and Remote Sensing 61 Arahovis St. 10681 Athens Greece Tel: +30-1-3301-045 Fax: +30-1-3300-972	Iraq	State Commission on Survey Sabawi Square, P.O.Box 5813 Baghdad, Iraq Republic Tel: +964-888-7194 Fax: +964-888-7198
Category 2		Category 1	
Hong Kong	Hong Kong Institute of Surveyors Room 1934, Swire House Chater Road, Central Hong Kong Tel: +852-2526-3679 Fax: +852-2868-4612	Ireland	Irish Society of Surveying, Photogrammetry & Remote Sensing c/o Department of Surveying Dublin Institute of Technology Attn: Kevin Mooney, Hon.Secr. Bolton Street, Dublin 1, Ireland Tel: +353-1-8727177 Fax: +353-1-8727879
Category 2		Category 2	

Israel	The Israeli Society of Photogrammetry and Remote Sensing (ILSPRS) c/o Survey of Israel 1, Lincoln Street, P.O. Box 14171 Tel Aviv-61141, Israel Tel: +972-3-623-1900 Fax: +972-3-561-0866 E-mail: krupnik@tx.technion.ac.il	Tel: +82-331-40-7605 or 40-7874 Fax: +82-331-45-8909 or 44-6300
Category 2		
Italy	Societa Italiana di Fotogrammetria e Topografia (SIFET) Ple Morandi, 2 I-20121 Milano, Italy Tel: +39-2-2399-6500 Fax: +39-2-2399-6530	
Category 6		
Italy	Associazione Italiana di Telerilevamento (AIT) (Italian Remote Sensing Association) c/o Istituto Agronomico per l'Oltremare Via Cocchi 4 50131 Firenze, Italy Tel: +39-55-570395 Fax: +39-55-580314 E-mail: sarfatti@iao.florence.it	
<i>ASSOCIATE MEMBER</i>		
Japan	Japan Society of Photogrammetry & Remote Sensing Rm.502, Daiichi-Honan Bldg. 2-8-17 Minami-Ikebukuro, Toshimaku Tokyo 171, Japan Tel: +81-3-3984 7040 Fax: +81-3-3984 7402 E-mail: tateishi@rsirc.cr.chiba-u.ac.jp	
Category 7		
Jordan	Royal Jordanian Geographic Center (RJGC) P.O. Box 20214 Amman-11118, Jordan Tel: +962-6-845188 Fax: +962-6-847694	
Category 4		
Kenya	The Kenya National Committee for Photogrammetry and Remote Sensing Survey of Kenya P.O. Box 30046, Nairobi, Kenya Tel: +254-2-718050 Fax: +254-2-802371	
Category 1		
Korea	Korean Society of Geodesy, Photogrammetry and Cartography (KSGPC) Yutong Center #741 30-2 Dang San-2RO Youngdeung Po-Gu, Seoul 150-042, Korea	
Category 2		
Korea	<i>ASSOCIATE MEMBER</i>	Korean Society for Geo-Spatial Information System Department of Civil Eng. Engineering Center Building A462 Yonsei University Seodaemun-Gu Shinchon-Dong 134 Seoul, Korea Tel: +82-2-364-7880 Fax: +82-2-364-7881 E-mail: kimd@bubble.yonsei.ac.
Korea	<i>ASSOCIATE MEMBER</i>	Korean Society of Remote Sensing c/o Remote Sensing Laboratory Department of Forest Res. Kookmin University Seoul 136-702, Korea Tel: +82-2-910-4809 Fax: +82-2-910-4813 E-mail: choenkim@kmu.kookmin.ac.kr
Kuwait		Directorate of Survey Dept. Kuwait Municipality P.O. Box 10, Safat 13001 Kuwait Tel: + 965-243 9395 Tlx: 22570 BALDIA KT
Category 2		
Latvia		Latvian Society of Geodesy & Photogrammetry Eksporta iela 6 Riga, LV 1252 Latvia Tel: +371-2-32991 Fax: +371-2-323246
Category 1		
Lebanon		National Center for Remote Sensing Box 11-8281 Beirut, Lebanon Tel: +961-1-822665 or 822670 or 822775 Fax: +961-1-822639 E-mail: consult@cnrs.edu.lb
Category 1		
Libya		Surveying Department of Libya P.O.Box 74371 Tripoli, Libya Tel: +218-21-830092 Fax: +218-21-833031
Category 1		

Lithuania	Lithuanian Committee for Photogrammetry and Remote Sensing	Myanmar	Myanmar Survey Department Director General
Category 1	Vilnius Technical University Saulėtekio Al.II, 2054 Vilnius, Lithuania Tel: +370-2-76 78 79 Fax: +370-2-76 38 64 Telex: 02261323 ALNA Email: Rimantas.ram@geodi.vtu.lt	Category 2	Pyi-Daw-Aye Yeik Tha Lane Ka-Ba-Aye Pagoda Road Yankin P.O., Yangon, Myanmar Tel: +95-1-67840 or 67841
Madagascar	Association de Photogrammetrie et Télétection	Namibia	Division of Surveying and Mapping, Ministry of Lands, Resettlement & Rehabilitation
Category 1	c/o FTM B.P. 323, Antananarivo, Madagascar Tel: +22935	Category 1	Private Bag 13182 Windhoek, Namibia Tel: +264-61-227312 Fax: +264-61-245055 E-mail: soren@windhoek.gov.na
Malawi	The Department of Surveys Office of the President and Cabinet	Nepal	Nepal Remote Sensing and Photogrammetric Society
Category 2	P.O. Box 349 Blantyre, Malawi Tel: +265-623722 Fax: +265-634034	Category 1	P.O. Box 6769 Kathmandu, Nepal Tel: +977-1-230-941 Fax: +977-1-410-361
Malaysia	Department of Survey and Mapping, Malaysia	Netherlands	Netherlands Society for Earth Observation
Category 2	Bangunan Ukur Jalan Semarak 50578 Kuala Lumpur Malaysia Tel: +603-2925932 Fax: +603-2917457 E-mai: kpup@po.jaring.my	Category 4	and Geo-Informatics Landbouuniversiteit Wageningen Attn: H. J. C. van Leeuwen P.O. Box 339 NL-6700 AH Wageningen The Netherlands Tel: +31-8370-82642 Fax: +31-8370-84643
Mexico	Sociedad Mexicana de Fotogrametria, Fotointerpretacion y Geodesia, A.C. (SMFFG)	New Zealand	Department of Survey and Land Information
Category 2	Camino a Santa Teresa 187 Col. Parques del Pedregal C.P. 14010 México, D.F. Mexico Fax: +52-5-575-2146	Category 2	National Office, Public Trust Building 117-125 Lambton Quay PO Box 5501 Wellington, New Zealand Tel: +64-4-460 0100 Fax: +64-4-472 2244 E-mail: neville@pt.dosli.govt.nz
Mongolia	Mongolian National Society for Photogrammetry and Remote Sensing	Nigeria	Nigerian Society for Photogrammetry and Remote Sensing
Category 1	r. 402, 4th Floor, Bldg. 3 Sukhbaatar Square 210646 Ulaanbaatar, Mongolia Tel: +976-1-320 728 Fax: +976-1-320 728 E-mail: monma@magi.net.mn	Category 3	c/o Federal Survey, P.M.B. 12596, Lagos, Nigeria Tel: +234-1-630 622
Morocco	L'Administration de la Conservation Foncière	Norway	Norges Karttekniske Forbund The Norwegian Association for Cartography, Geodesy, Hydrography and Photogrammetry
Category 3	du Cadastre et de la Cartographie (ACFCC) Avenue Moulay Youssef, Rabat, Morocco Tel: +212-7-70 90 01 Fax: +212-7-70 58 85	Category 3	Storgaten 11, N-3500 Honefoss Norway Tel: +47-67-23166

Pakistan	Survey of Pakistan The Surveyor General of Pakistan Murree Road, P.O. Box 1068 Rawalpindi, Pakistan Tel: +92-51-455229 Fax: +92-51-453960	Romania	Romanian Society for Photogrammetry and Remote Sensing (S.R.F.T.) B-dul Lacul Tei 124, Sector 2 72 302, Bucuresti, Romania Tel: +40-1-240-73-80 x 292 Fax: +40-1-312-77-80
Category 1		Category 2	
Pakistan	Pakistan Space & Upper Atmosphere Research Comm. (SUPARCO) Sector-28, Gulzar-e-Hijri, Off University Road PO Box 8402 Karachi-75270, PAKISTAN Tel. +92 21496 5278 Fax: +92 21 496 0553 E-mail: suparco@biruni.erum.com.pk	Russian Federation	National Committee of Russia Krzhizhanovskogo Str. 14, Korpus 2 117801 Moscow, V-218 Russia Tel: +7-095-124-35-36 Fax: +7-095-124-35-35 Tlx: 411222 KARTA SU
<i>ASSOCIATE MEMBER</i>		Category 8	
Peru	Direccion General de Aerofotografia Base Aerea Las Palmas S/N Barranco, Lima, Peru Tel: +670538 Tlx: 210501 DIGAF PE	Saudi Arabia	Military Survey Department P.O. Box 87918, Riyadh 11652 Saudi Arabia Tel: +966-1-456-4410 Fax: +966-1-456-3048
Category 1		Category 4	
Philippines	Philippine Society of Photogrammetry & Remote Sensing (PSPRS) c/o Certeza Surv. and Aerophoto Syst.,Inc. 795 E. de los Santos Ave., Diliman Quezon City 1100, Philippines Tel: +97-632 928 1536 Fax: +97-632-924-2495 E-mail: certeza@portalinc.com.	Slovakia	Slovak Society for Photogrammetry and Remote Sensing Slovak Technical University Department of Surveying Radlinského 11 813 68 Bratislava, Slovakia Tel: +42-7-394334 Fax: +42-7-394334
Category 1		Category 2	
Poland	Polish Society for Photogrammetry and Remote Sensing (PTFiT) AGH Al. Mickiewicza 30-C4 30-059 Krakow POLAND Tel: +48-12-173826 Fax: +48-12-331014 E-mail: jjachim@uci.agh.edu.pl	Slovenia	Ministry for Environment Protection and Regional Planning Zupanciceva 6, 61000 Ljubljana, Slovenia Fax: +38-61-21-4827
Category 3		Category 1	
Portugal	Associacao Portuguesa de Fotogrammetria e Deteccao Remota Av Ilha da Madeira, 22-2Dt 1400 Lisboa, Portugal Tel: +351-1-614 534	South Africa	The South African Photogrammetry and Geo-Information Society (SAPGIS) P.O. Box 69 Newlands 7725, South Africa Tel: +27-21-685 4070 x 141 Fax: +27-21-689 1351 E-mail: trener@sli.wcape.gov.za
Category 2		Category 5	
Qatar	Centre for Geographic Information Systems P.O. Box 22088, Doha, Qatar Tel: +974-337555/556/557 Fax: +974-444036	Spain	Spanish Society for Cartography, Photogrammetry and Remote Sensing (SECFT) General Ibanez de Ibero, 3 28003 Madrid, Spain Tel: +34-1-534- 4632 Fax: +34-1-534- 4632
Category 1		Category 6	
		Sri Lanka	Survey Department of Sri Lanka P.O. Box 506 Colombo 5 Sri Lanka Tel: +94-1-585111-6 Fax: +94-1-584532
		Category 3	

Sudan	Sudan Society of Photogrammetry Ministry of Defence Survey Department, Topo Section P.O.Box 306 Khartoum, Sudan Tel: +76 821	Thailand	National Research Council 196 Phahonyothin Road Bangkok 10900 Thailand Tel: +66-2-579-2280 Fax: +66-2-561-3035
Category 1		<i>ASSOCIATE MEMBER</i>	
Suriname	Central Bureau for Aerial Mapping Dr. Sophie Redmondstreet 131 P.O. Box 971 Paamaribo, Suriname Tel: +74720	Tunisia	Office de la Topographie et de la Cartographie Surveying and Mapping Authority Cite Olympique 1080 Tunis Cedex BP 156 Tunis, Tunisia Fax: +216-1-797 359 Tel: +216-1-891 477
Category 2		Category 1	
Sweden	The Swedish Society for Photogrammetry and Remote Sensing (SSFF) Royal Institute of Technology Division of Photogrammetry S-100 44 Stockholm, Sweden Tel:+46-08-790-7347 Fax: +46-08-790-7343 E-mail: abg@fmi.kth.se	Turkey	Turkish National Society of Photogrammetry and Remote Sensing General Command of Mapping Harita Genel Komutanligi 06100 Dikimevi-Ankara, Turkey Tel: +90-312-319-7740 Fax: +90-312-320-1495 E-Mail: Harita-g@servis2.net.tr
Category 5		Category 2	
Switzerland	Swiss Society of Photogrammetry Image Analysis and Remote Sensing c/o Bundesamt für Landestopographie Seftigenstrasse 264 CH-3084 Wabern, Switzerland Tel: +41 31 963 2111 Fax: +41 31 963 2459	Ukraine	National Society of Photogrammetrie and Remote Sensing Ukraine 12, Baudera Str., Lviv-13 290646 Ukraine Tel: +380-322-744300 Fax: +380-322-398616 E-mail: aldoorzh@polynet.lviv.ua
Category 4		Category 3	
Syria	General Establishment of Surveying P.O. Box 3094 Damascus, Syria Tel: +963-11-331465 Tlx: 411174 GEOSER SY	United Arab Emirates	Remote Sensing Center Attn: Prof. Hassan A. El-Etr, Chairman Faculty of Science, Geology Department United Arab Emirates University P.O. Box 17551, Al Ain United Arab Emirates Tel: +971-3-677 700 Fax: +971-3-671 291
Category 3		Category 1	
Tanzania	Survey and Mapping Division Ministry of Lands, Housing & Urban Development P.O. Box 9201 Dar Es Salaam Tanzania Tel: +255-51-35046, 21894, 23735 Tlx: 41725 NARETO TZ	United Kingdom	United Kingdom National Committee for Photogrammetry and Remote Sensing c/o Dept. of Geography (Prof. J. A. Allan) School of Oriental and African Studies University of London, Thornhaugh Street Russell Square, London WC1H 0XG, UK Tel: +44-171 637 2388 Fax: +44-171 436 3844 Email: TA1@soas.ac.uk
Category 1		Category 6	
Thailand	The Royal Thai Survey Department Director of Survey Supreme Command Headquarters Kalayanamaitri Road Bangkok 10200, Thailand Tel: +66-2-221-2884 Fax: +66-2-225-3347		
Category 2			

United States of America

Category 8

American Society for
Photogrammetry and
Remote Sensing
5410 Grosvenor Lane,
Suite 210
Bethesda, Maryland 20814 2160,
USA
Tel: +1-301-493 0290
Fax: +1-301-493 0208
E-mail: asprs@asprs.org

Category 2

Yugoslavia Union of Geodetic
Engineers and Surveyors of
Yugoslavia
Kneza Milosa 9/IV
P.O. Box 11000 Beograd, Yugoslavia
Tel: +381-11-620-573
Fax: +381-11-322-0237

Uruguay

Category 1

Servicio Geografico Militar
Avenida 8 de Octubre 3255
Montevideo, Uruguay
Tel: +598-2-47-18-10
Fax: +598-2-47-08-68

Zaire

Category 1

Agence Nationale de Météorologie et
de Télédétection par Satellite
(METTELSAT)
B.P. 4715, Kinshasa II, Zaire
Tel: +234-12-83407

Venezuela

Category 2

Sociedad Venezolana de
Fotogrametria
Percepcion Remote and
Cartografia

Zambia

Category 1

The Surveyors Institute of Zambia
Professional Centre of Zambia
Plot 733, Cha Cha Cha Road South
P.O. Box 34730, Lusaka, Zambia
Tel: +260-1-221456
Fax: +260-1-221456

Vietnam

Category 1

Institute of Geography
National Centre for Natural Science
and Technology of Vietnam
(NCNST)
Nghia do Tu Liem
Hanoi, Vietnam
Tel: +84-4-358333/1223
Fax: +84-4-352483

Zimbabwe

Category 1

Zimbabwe Society for
Photogrammetry,
Remote Sensing and Cartography
P.O. Box BE 131
Belvedere, Harare, Zimbabwe
Tel: +263-4-303607
Fax: +263-4-303607



Japan was applying for Commission V – successfully

35 Sustaining Members

Adam Technology
Attn: Mr. Michael E. Goble-Garratt
Enterprise Unit 1, Technology Park
P.O. Box 380
Bentley, Western Australia 6102
Australia
Tel: +61-9-470-2322
Fax: +61-9-470-2303

AERIAL
Attn: Pierre Gallot
670 Avenue Jean Perrin
13851 Aix en Provence
Cedex 3
France
Tel: +33-42-60-05-45
Fax: +33-42-24-26-04

Aero Asahi Corporation
Attn: Kokichi Kimura
32nd Fl. Sunshine 60 Bldg.
1-1 Higashi-ikebukuro, 3 chome
Toshima-ku, Tokyo 107
Japan
Tel: +81-3-3988-6811
Fax: +81-3-3988-4578

Aerofoto Cruzeiro S.A.
Av Almirante Frontin 381
Bonsucesso,
Rio de Janeiro - RJ
Brazil

Agfa-Gevaert N.V.
Attn: Frans Peeters ext.4160
Septestraat 27
B-2640 Mortsel
Belgium

Asia Air Survey Co. Ltd.
Attn: Mr Masataka Fuchimoto
2-18 Shinjuku-4, Shinjuku-ku
Tokyo 160
Japan
Tel: +81-3-5379-2151
Fax: +81-3-5379-2158

Carl Zeiss
Attn: Dr. H.-J. Hellmeier
Postfach 1380
D-73446 Oberkochen
Germany
Tel: +49-7364-203889
Fax: +49-7364-204730

DLR - (German Aerospace Research
Establishment)
Attn: M. Schroeder
Postfach 1116
D-82230 Wessling
Germany
Tel: +49-8153-282790
Fax: +49-8153-281444
E-mail: MS@zeus.oe.op.dlr.de

EarthWatch, Incorporated
Attn: Cathy Williams, Director,
Marketing of Business Services
1900 Pike Road
Longmont, CO 80501
USA
Tel: +1-303-682-3800
Fax: +1-303-682-3848
E-mail: CWilliams@digitalglobe.com

Eastman Kodak Company
Aerial Systems, CM & S
Attn: Leonard LaFeir
1447 St. Paul Street
Rochester, NY 14653-7128
USA
Tel: +1-716-253-1855
Fax: +1-716-253-0705
E-mail: <http://www@aerial.com>

Eurimage
Attn: Marcello Maranesi
Via E. D'Onofrio 212
00155 Rome
Italy
Tel: +39-6-40-69-41
Fax: +39-6-40-69-42-32
E-mail: info@eurimage.it

Finnmap FM-International Oy
Attn: Mr Paavo Martinmaa
P.O. Box 14
FIN-00511 Helsinki
Tel: +358-9-229-3060
Fax: +358-9-148-1711
E-mail: paavo.martinmaa@fminter.inet.fi

Geocarto International Centre
Attn: K. N. Au
G.P.O. Box 4122
Room 217, Wah Ming Centre
421 Queen's Road West
Hong Kong
Tel: +852-2546-4262
Fax: +852-2559-3419
E-mail: geocarto@hkstar.com

GITC bv
Attn: Johan Boesjes
Nieuwedijk 43
8531 HK Lemmer
The Netherlands
Tel: +31-514-56-1854
Fax: +31-514-56-3898

Hunting Aerofilms Limited
Attn: Peter D. O'Connell, Managing Director
Gate Studios
Station Road
Borehamwood, Hertfordshire WD6 1EJ
United Kingdom
Tel: +44-81-207-0666
Fax: +44-81-207-5433
E-mail: 106233,3603@compuserve.com

INPHO GmbH
Attn: Manfred Sigle
Smaragdweg 1
D-70174 Stuttgart
Germany
Tel: +49-711-228810
Fax: +49-711-2288111
E-mail: inpho@inpho.de

Interbranch Association
"SOVINFORMSPUTNIK"
Attn: Victor N. Lavrov
47, Leningradskiy prospect
125167 Moscow, Russia
Tel: +7-095-943-0757
Fax: +7-501-943-0585
E-mail: id@iasis.msk.su

Intergraph Corporation
Attn: Phil Kern
Mail Stop IW17B6
Huntsville, AL 35894-0001
USA
Tel: +1-205-730-1827
Fax: +1-205-730-6750

Kampsax Geoplan
Attn: Peter N. Hansen
Stamholmen 112
DK-2650 Hvidovre
Denmark
Tel: +45-36-39-09-00
Fax: +45-36-77-24-21

Kimoto Co., Ltd.
Attn: Y. Endo, System Sales Group
BYGS Bldg
2-19-1, Shinjuku, Shinjuku-ku,
Tokyo 160
Japan
Tel: +81-3-3350-0641
Fax: +81-3-3350-4900

Kokusai Kogyo Co., Ltd.
Attn: Susumu Horibe
3-6-1 Asahigaoka
Hino-city, Tokyo 191
Japan

Leica AG
Photogrammetry & Metrology
Attn: Mr. David Hughes
Head, Marketing PGS/LIS
Mönchmattweg 5
CH-5035 Unterentfelden, Switzerland
Tel: +41-62-737-6767
Fax: +41-62-723-0734
E-mail: hdw@pmu.leica.ch

Lockheed Martin Corporation
Management & Data Systems
Attn: John Baran
P.O. Box 8048-13E18
Philadelphia, PA 19101
USA
Tel: +1-610-531-6000
Fax: +1-610-962-2153

MATRA CAP Systèmes
Attn: Michel Mariton
6 rue Dewoitine, BP 14
F-78142 Vélizy-Villacoublay Cedex
France
Tel: +33-1-34 63 76 01
Fax: +33-1-34 63 74 44

National Institute for Space Research (INPE)
Attn: Dr Thelma Krug
Avenida dos Astronautas 1758
Jardim da Granja
12227-010 - Sao José dos Campos, SP
Brazil
Tel: +55-12-325-6450 - +55-12-341-1868
Fax: +55-12-325-6460
E-mail: thelma@ltd.inpe.br

National Remote Sensing Agency
Attn: Prof. B. L. Deekshatulu, Director
Department of Space
Government of India
Balanagar, Hyderabad - 500 037
India
Tel: +91-40-278360
Fax: +91-40-277210 & 278648
E-mail: bld%nrsa-hyd@uunet.in

Open GIS Consortium
Attn: Lance McKee
35 Main St., Suite 5
Wayland, MA 01778
USA
Tel: +1-508-655-5858
Fax: +1-508-655-2237
E-mail: dschell@opengis.org

PASCO Corporation
Attn: Shigeaki Yomoda
Office of Technology Development
No. 1-2, 1 chome, Higashiyama
Meguro-ku, Tokyo 153
Japan
Tel: +81-3-3715-1615
Fax: +81-3-3715-6600
E-mail: D/J/153ka/41

Saab Survey Systems
Attn: Ms Birgitta Edquist Karlsson
PO Box 1017
S-551 11 Jönköping
Sweden
Tel: +46-36-194800
Fax: +46-36-194588
E-mail: birgitta.edquist@survey.combitech.se

SCOT Conseil
Attn: Gérard Bégni
1, rue Hermès
Parc du Canal
31526 Ramonville Cédex
France
Tel: +33-61-39 46 07
Fax: +33-61-39 46 10

Shin Gijutsu Consultant Co., Ltd.
Attn: Yoshito Miyatsuka, Tokyo Br. Mgr.
988, Bessho, Hachioji-City
Tokyo 192-03
Japan

Siscam
Attn: Ing. Giancarlo Capanni
Via Masaccio 87
50132 Florence
Italy
Tel: +39-55-2476020
Fax: +39-55-2347760
E-mail: SISCAM@ats.it

Space Imaging Inc.
Attn: Alba Gillis
9351 Grant St.
Suite 500
Thornton, CO 80229
USA
Tel: +1-800-693-4454
or +1-303-254-2107
Fax: +1-303-254-2215

SPOT Image
Attn: Jacques Mouysset
5 rue des Satellites
BP 4359
F-31030 Toulouse Cedex 4
France
Tel: +33- 5 62-19-4040
Fax: +33- 5 62-19-4011

Vision International, a division of
Autometric Inc.
Attn: Janine Hussey
5301 Shawnee Road
Alexandria, VA 22312
USA
Tel: +1-703-658-4076
Fax: +1-703-658-4021



Federal Minister Dr. Hannes Farnleitner visited the ZEISS stand

7 Regional Members

AAARS - Asian Association on Remote Sensing

Prof. Shunji Murai
General Secretary, AAARS
Institute of Industrial Science
University of Tokyo
7-22 Roppongi, Minatoku
Tokyo, Japan
Tel: +81-3-3402 6231
Fax: +81-3-3479 2762
E-mail: mural1@shunji.iis.u-tokyo.ac.jp

AARSE - African Association of Remote Sensing of the Environment

Prof. Peter O. Adeniyi
President, AARSE
Laboratory for Cartography & Remote Sensing
Department of Geography & Planning
University of Lagos
P.O. Box 3100, Sabo-Yaba
Lagos
Nigeria
Tel: +234-1-1823938
Fax: +234-1-820397
E-mail: adeniyi@nigeria.pinet.net

EARSeL - European Association of Remote Sensing Laboratories

Mme. Madeleine Godefroy
EARSeL Secretariat
Bureau B-418
2 avenue Rapp
F-75340 Paris Cedex 07
France
Tel: +33-1-45 56 73 60
Fax: +33-1-45 56 73 61
E-mail: EARSEL@METEO.FR

OACT - Organisation Africaine de Cartographie et Télédétection

Mr. Muftah M. Unis, Chairman
African Association of Cartography and Remote Sensing
B.P. 102-5 route de Badjarah
16040 Hussein Dey - Alger
Algeria
Tel: +213-2-77-79-38
Fax: +213-2-77-79-34

OEEPE - Organisation Européenne d'Etudes Photogrammétriques Expérimentales

Mr. Christian M. Paresi
Secretary-General of the OEEPE
c/o International Institute for Aerospace Survey & Earth Sciences (ITC),
Department of Geoinformatics
P.O. Box 6
7500 AA Enschede
The Netherlands
Tel: +31-53-487 4339
Fax: +31-53-487 4335
E-mail: paresi@itc.nl

PAIGH - Pan American Institute of Geography and History

Paul L. Peeler, Jr.
President, PAIGH Commission on Cartography
Defense Mapping Agency
A-20, Attn: Geneva Hargett
8613 Lee Highway
Fairfax, VA 22031-2137
USA
Tel: +1-301-869-8192
Fax: +1-301-869-9536

SELPER - Sociedad de Especialistas Latinoamericana en Percepción Remota

Dr. R. Alvarez
Presidente SELPER
Director Instituto de Geografía
Universidad Nacional Autónoma de México (UNAM)
Circuito Exterior, Ciudad Universitaria
A.P. 20-850
01000 México, D.F.
Tel: +52-5-622-4339
Fax: +52-5-616-2145



Bruno Wöhler, University of Technology Vienna, prepares the programme management



Mailing the Programme