

ISPRS Events Calendar

20 January 2005 Version

Note: ISPRS Sponsored Events are logo Highlighted

New entries and changes are bold highlighted









For up-to-date updates - visit the ISPRS Web Page www.isprs.org/calendar.html


Send Updates to: Prof. Tuan-chih CHEN







Fax: +886-2-2786-4403




E-mail: profchen@ms13.hinet.net


P = Telephone F = Facsimile E = E-mail tbr = to be resolved WG = Working Group

2 0 0 5			
DATE	EVENT	SITE	CONTACT
7-11 March 2005 Confirmed by Council	 WG IV/4 Workshop on "Landscape Modeling & Visualization" http://www.fzg.uni-osnabrueck.de/isprs/isprs_wg_44_meetings.htm	SITE Baltimore, USA	Dr. Jochen Schiewe P: +49-228-733526/F: -735607 E: schiewe@ikg.uni-bonn.de
7-11 March 2005	ASPRS Annual Conference http://www.asprs.org/asprs/meetings/calendar.html	Baltimore, USA	ASPRS P: +1-301-493-0290/F: -493-0208 E: asprs@asprs.org
14-16 March 2005 "UPDATED" Confirmed by Council	 WG VIII/1 Joint Conference 3rd International Symposium Remote Sensing & Data Fusion Over Urban Areas (URBAN 2005) 5th International Symposium Remote Sensing of Urban Areas (URS 2005) http://www.urban-remote-sensing.org/	Tempe, AR USA	Dr. Maik Netzband E: Maik.Netzband@asu.edu Derya Maktav (Chair WG VIII/1) E: dmaktav@ins.itu.edu.tr Carsten Juergens (Co-Chair) E: carsten.juergens@rub.de
21-23 March 2005 Confirmed by Council	 WG IV/8 First International Symposium on Geo-information for Disaster Management http://www.gdmc.nl/gi4dm	Delft, The NETHERLANDS	Mrs. Dr. Sisi Zlatanova P: +31-15-278-2714 F: +31-15-278-2745 E: S.Zlatanova@otb.tudelft.nl
28-31 March 2005	4th International Symposium on Digital Earth http://www.isde-j.com	Tokyo, JAPAN	Dr. Hiromichi Fukui P: +81-466-49-1198/F: -49-1334 E: secretariat@isde-j.com
5-9 Apr 2005	International Workshop on Geographic Hypermedia "Concepts and Systems" in parallel with the Annual Meeting of the Association of American Geographers http://www.dbnet.ece.ntua.gr/~stefanak/GeoHypermedia/ http://www.aag.org/annualmeetings/index.cfm	Denver, CO, USA	Dr. Emmanuel Stefanakis P: +30-210-9549162 F: +30-210-9514759 E: estef@hua.gr
16-21 Apr 2005	FIG Working Week 2005 and XXVIII General Assembly http://www.fig.net/cairo/	Cairo, EGYPT	FIG Office P: +45-38-861081/F: -860252 E: fig@fig.net
27-29 Apr 2005 "NEW"	 WG VII/1 & EARSeL SIG-IS 4th EARSeL Workshop on Imaging Spectroscopy http://www.wgsr.uw.edu.pl/zts/workshop/index.htm	Warsaw, POLAND	Dr. B. Zagajewski E: bogdan@uw.edu.pl
8-11 May 2005 "UPDATED" Confirmed by Council	 WG I/4 International Conference on Advanced Remote Sensing for Earth Observation; Systems, Techniques, and Applications http://www.remotesensingarabia.com/	Riyadh, SAUDI ARABIA	Dr. Raad A. Saleh P: +1-608-204-9122 E: raad@remotesensingarabia.com
12-15 May 2005 "NEW"	 Council Meeting	Zurich, SWITZERLAND	Secretary General: Orhan Altan E: oaltan@itu.edu.tr
17-20 May 2005 Confirmed by Council	 Comm I & IV Hannover Workshop 2005 High-Resolution Earth Imaging for Geospatial Information http://ipi216.ipi.uni-hannover.de/ISPRS_workshop_05/	Hannover, GERMANY	Gesine Böttcher P: +49-511-7622482/F: -7622483 E: boettcher@ipi.uni-hannover.de
30 May-3 June 2005 "NEW" Confirmed by Council	 WG VIII/11 "ForestSat 2005" http://www.svo.se/forestsat2005	Boras, SWEDEN	Prof. Håkan Olsson P: +46-90-7865800/F: -778116 E: Hakan.Olsson@resgeom.slu.se

2 0 0 5			
DATE	EVENT	SITE	CONTACT
6-11 June 2005	25th EARSeL symposium: Global Developments in Environmental Earth Observation from Space & 2 Workshops www.fc.up.pt/earsel2005 las.physik.uni-oldenburg.de/workshop.html www.ipi.uni-hannover.de/html/aktivitaeten/earsel.htm	Porto, PORTUGAL	EARSeL Secretariat P: +33-1-4556-7360/F: -7361 E: earsel@meteo.fr
7-10 June 2005 "NEW" <i>Confirmed by Council</i>	 WG I/2 SAR and LIDAR Systems Workshop on Three-Dimensional Mapping from InSAR AND LiDAR (web site not ready)	Banff, CANADA	Dr. Bryan Mercer P: +1-403-266-0900 E: bmercer@intermaptechnologies.com
9-11 June 2005 <i>Cosponsorship Confirmed by Council</i>	2nd International Conference on Recent Advances in Space Technologies (RAST 2005) http://www.hho.edu.tr/RAST2005	Istanbul, TURKEY	RAST Secretariat P: +90-212-6632490Ext. 4360 F: +90-212-6628551 E: rast2005@hho.edu.tr
13-17 June 2005	5th International Conference on 3-D Digital Imaging and Modeling (3DIM2005) http://www.3DIMconference.org	Ottawa, CANADA	Chair: Guy Godin P: +1-613-991-6970 E: 3DIMconf@nrc-cnrc.gc.ca?subject=3DIM2005
16-18 June 2005 "NEW"	Open Source Geospatial '05 - MUM3/EOGED http://mapserver.gis.umn.edu/mum/mtg2005.html	Minneapolis, MN, USA	Brian Huberty P: +1-612-713-5332 E: brian_huberty@fws.gov
20-24 June 2005 <i>Cosponsorship Confirmed by Council</i>	 WG VIII/2,5,8,9 31st International Symposium on Remote Sensing of Environment "Global Monitoring for Sustainability & Security" http://www.niersc.spb.ru/isrse/	Saint Petersburg, RUSSIAN FEDERATION	31st ISRSE Secretariat E: 31_isrse@niersc.spb.ru
20-24 June 2005 "NEW" <i>Confirmed by Council</i>	 WG IV/7 Meeting with AOGS2005 http://www.asiaoceania-conference.org/	Singapore, SINGAPORE	Jürgen Oberst E: juergen.oberst@dlr.de
21-22 June 2005 "NEW"	1st International Workshop on Next Generation 3D City Models http://www.ikg.uni-bonn.de/NextGen3dCity/	Bonn, GERMANY	Dr. Thomas H. Kolbe P: +49-228-731760/F: -731753 E: kolbe@ikg.uni-bonn.de
8-10 July 2005 <i>Confirmed by Council</i>	 IC WG II/IV 6th Joint ICA/ISPRS/EuroGeographics Workshop on Incremental Updating & Versioning of Spatial Data Bases http://geo.haifa.ac.il/~icaupdt	A Coruña, SPAIN	Dr. Ammatzia Peled (Co-chair IC WG II/IV) P: +972-4-8-240-148/F: -249-605 E: peled@geo.haifa.ac.il CC: peled@rjb-3d.com
9-16 July 2005	XXII ICA International Cartographic Conference http://www.icc2005.org/html-eng/english.html	A Coruña, SPAIN	Global Congresos P: +34-981-208990/F: -208701 E: secretary@icc2005.org
25-29 July 2005 "UPDATED"	IEEE/IGARSS 2005 http://www.igarss05.org/	Seoul, KOREA	IGARSS2005 Secretariat P: +82-2-569-5802/F: -569-5803 E: info@igarss05.org
26-28 July 2005 "NEW"	4th International Conference on Environmental Informatics (ISEIS2005) www.iseis.org	Xiamen, CHINA	Prof. Dr. Jonathan Li P: 416-979-5000#6469 F: 416-979-5122 E: junli@ryerson.ca
26-29 July 2005 "NEW"	International conference on Computer Graphics, Imaging & Visualization (CGIV05) http://www.graphicslink.demon.co.uk/cgiv05/	Beijing, CHINA	Ebad Banissi P: +44-171-8157476/F: -8157499 E: banisse@lsbu.ac.uk
17-19 Aug 2005 "NEW"	13th International Conference on Geoinformatics: Coping Disaster across Continents http://www.ryerson.ca/geoinformatics2005/	Toronto, Ontario, CANADA	Dr. Songnian Li P: +1-416-979-5000#6450 F: +1-416-979-5122 E: geoinfo5@ryerson.ca
22-24 Aug 2005 "NEW" <i>Confirmed by Council</i>	 WG V/4 Workshop "3D-Arch2005" 3D Virtual Reconstruction and Visualization of Complex Architectures http://www.3d-arch.org	Mestre-Venice, ITALY	Fabio Remondino (WG V/4 Co-Chair) E: fabio@geod.baug.ethz.ch

2 0 0 5			
DATE	EVENT	SITE	CONTACT
22-26 Aug 2005 "NEW"	Dynamic Planet 2005 "Monitoring and Understanding a Dynamic Planet with Geodetic and Oceanographic Tools" http://www.dynamicplanet2005.com	Cairns, AUSTRALIA	Secretariat P: +61-2-9241-1478 F: +61-2-9251-3552 E: info@dynamicplanet2005.com
25-26 Aug 2005 "NEW" Confirmed by Council	 WG II/7: 4th International Symposium on Spatial Data Quality http://www.lsgj.polyu.edu.hk/issdq2005/	Beijing, CHINA	Dr. John Shi (Chair WG II/7) E: lswzshi@polyu.edu.hk
27-29 Aug 2005 "NEW" Confirmed by Council	 WG II/1, 2, 7, VII/6 International Symposium on Spatial-temporal Modeling, Spatial Reasoning, Spatial Analysis, Data Mining & Data Fusion (STM'05) http://isstm2005.casm.ac.cn	Beijing, CHINA	Prof. Dr. Xinming Tang (Co-chair, WG II/1) P/F: +86-10-68245953 E: tang@casm.ac.cn
29-30 Aug 2005 "NEW" Confirmed by Council	 WG III/4,5 joint Workshop with DAGM: "Object Extraction for 3D City Models, Road Databases & Traffic Monitoring - Concepts, Algorithms, & Evaluation" http://www.gmat.unsw.edu.au/wgiii4/ws05	Vienna, AUSTRIA	Franz Rottensteiner P: +61-2-938-54186 F: +61-2-931-37493 E: f.rottensteiner@unsw.edu.au
31 Aug-2 Sep 2005 "NEW"	27th Annual Meeting of the German Association for Pattern Recognition (DAGM2005) http://www.prip.tuwien.ac.at/dagm05/	Vienna, AUSTRIA	Conference Secretariat P: +43-1-58801-18351/F: -18392 E: dagm05@prip.tuwien.ac.at
5-8 Sep 2005 "NEW" Confirmed by Council	 ICWG II/IV 4th Workshop on Dynamic & Multi-dimensional GIS (web site not ready)	Pontypridd, Wales UK	Prof. Christopher Gold E: cmgold@glam.ac.uk
5-9 Sep 2005 "NEW"	50th Photogrammetric Week http://www.ipf.uni-stuttgart.de	Stuttgart, GERMANY	Martina Kroma P: +49-711-1213386/F: -1213297 E: martina.kroma@ifp.uni-stuttgart.de
6-9 Sep 2005 "NEW"	RSPSoc Annual Conference Measuring, Mapping & Managing a Hazardous World http://www.rspso.org/calendar	Portsmouth, UK	Richard Teeuw E: richard.teeuw@port.ac.uk
7-9 Sep 2005 "NEW"	1st International Conference on Remote Sensing & Geomatics in the Assessment and Monitoring of Land Degradation & Desertification (RGLDD) www.feut.de/rgldd	Trier, GERMANY	Achim Röder P: +49-651-201-4606/F: -201-3815 E: rgldd@uni-trier.de
12-14 Sep 2005 Confirmed by Council	 WG III/3, III/4, V/3 workshop "Laserscanning 2005" http://www.itc.nl/isprswgIII-3/laserscanning2005	Enschede, the NETHERLANDS	Prof. Dr. George Vosselman P: +31-53-487-4344 F: +31-53-487-4335 E: vosselman@itc.nl
27 Sep-1 Oct 2005 "UPDATED" Confirmed by Council	XX Symposium of CIPA, the ICOMOS & ISPRS Committee on Documentation of Cultural Heritage http://www.cipatorino2005.org	Torino, ITALY	ACTA Congresses and Events P: +39-11-591871/F: -590833 E: info@actacongress.com
3-5 Oct 2005	7th International Conference on Optical 3-D Measurement Techniques http://info.tuwien.ac.at/ingeo/optical3d/o3d.htm	Vienna, AUSTRIA	Conference secretary E: conf@pop.tuwien.ac.at
3-6 Oct 2005 "NEW" Cosponsorship Confirmed by Council	7th Annual Forest Inventory and Analysis Symposium http://www.fs.fed.us/	Portland, MN, USA	Dr. Ronald E. McRoberts P: +1-651-649-5174/F: -649-5285 E: rmcroberts@fs.fed.us
6-8 Oct 2005 "NEW"	1st International Symposium on Cloud-prone and Rainy Areas Remote Sensing (CARRS2005) http://www.jlgis.cuhk.edu.hk/events/events/CARRS2005/	Hong Kong, CHINA	Ms. Chloris Yip P: +852-26096538/F: -26037470 E: jlgis@cuhk.edu.hk
14-16 Oct 2005 Confirmed by Council	 WG IV/1, IV/8, IC WG II/IV Workshop on Service & Application of Spatial Data Infrastructure http://isprs-wg41.nsd.gov.cn	Hangzhou, CHINA	Dr. Jie Jiang P: +86-10-6848-3218 F: +86-10-6842-4101 E: jjie@nsdi.gov.cn jiangjie_263@263.net

2 0 0 5			
DATE	EVENT	SITE	CONTACT
17-19 Oct 2005 "NEW"	 WG VII/1, 9th International Symposium on Physical Measurements and Signatures in Remote Sensing (ISPMSRS) http://www.ISPMSRS2005.org	Beijing, CHINA	Dr. Shunlin Liang (Co-Chair WG VII/1) P: +1-301-405-4556 F: +1-301-314-9299 E: sliang@geog.umd.edu
21 Oct 2005 "NEW" <i>Confirmed by Council</i>	 IC WG III/V 6th Workshop on Omnidirectional Vision, Camera Networks & Non-classical Cameras (OMNIVIS2005) http://www.eecs.berkeley.edu/~cgeyer/OMNIVIS05/	Beijing, CHINA	Marc Pollefeys E: marc@cs.unc.edu Xianghua Ying E: xhying@cis.pku.edu.cn
31 Oct-2 Nov 2005 "NEW"	4th International Symposium on Multispectral Image Processing & Pattern Recognition http://www.liesmars.wtusm.edu.cn/MIPPR2005/index.html	Wuhan, CHINA	Ms. SHI Lite P/F: +86-27-6877-8969 E: lilyshi@mail.liesmars.wtusm.edu.cn
3-4 Nov 2005 "NEW" <i>Cosponsorship Confirmed by Council</i>	International Symposium on Modern Technologies, Education & Professional Practice in Geodesy & Related Fields (web site not ready)	Sofia, Bulgaria	Prof. Dr. Eng. G. Milev P: +359-2-870-0406/F: -987-9360 E: milev@bas.bg
21-25 Nov 2005 "NEW"	8th South East Asia Survey Congress www.seasc2005.org.bn	Brunei, BRUNEI	Congress Secretariat P: +673-2-2382005/F: -2382185 E: secretarygeneral@seasc2005.org.bn
30 Nov-2 Dec 2005	2nd International Conference "Earth from Space - the Most Effective Solutions" http://www.transparentworld.ru/conference/	Moscow, RUSSIA	Conference secretary P/F: +7-095-939-42-84 E: conference@scanex.ru
2 0 0 6			
DATE	EVENT	SITE	CONTACT
13-15 Feb 2006 "NEW" <i>Confirmed by Council</i>	 WG VIII/11 & EARSeL joint Conference "3D Remote Sensing in Forestry" http://ivfl.boku.ac.at/3DRSFForestry	Vienna, AUSTRIA	Prof. Werner Schneider P: +43-1-47654-5100 E: werner.schneider@boku.ac.at
tbr Apr 2006 "NEW" <i>Cosponsorship Confirmed by Council</i>	5th International Symposium "Turkish-German Joint Geodetic Days" (web site not ready)	Berlin, GERMANY	Prof. Dr.-Ing. Lothar Gründig P: +49-30-31422375 E: gruendig@inge3.bv.TU-Berlin.DE
30 Apr-4 May 2006	ASPRS Annual Conference http://www.asprs.org/asprs/meetings/calendar.html	Reno, Nevada, USA	ASPRS P: +1-301-493-0290/F: -493-0208 E: asprs@asprs.org



List of advertisers

Advertiser	Website	Page
Applanix	www.applanix.com	back cover
Bookstore	www.gitc.nl	72
BAE Systems	www.ms.na.baesystems.com	inside front cover
98th CIG Conference	www.cig-acsg.ca	6
Elsevier	http://contentsdirect.elsevier.com/	inside back cover
ISPRS Highlights Subscription	www.gitc.nl	67
ISPRS Proceedings	www.gitc.nl	4
Leica Geosystems	www.leica-geosystems.com	38-39
Wehrl & Associates, Inc.		55