



ISPRS Events Calendar

1 June 2000 Version

Note: ISPRS Sponsored Events are logo highlighted.

New entries and changes are bold highlighted.

For monthly updates-visit the ISPRS HomePage www.isprs.org






Send Updates to: J. Heckman, Fax: +1-610-354-6255



E-mail: Joanne.Heckman@LMCo.com

P = Telephone F = Facsimile E = E-mail tbr = to be resolved WG = Working Group

2 0 0 0			
DATE	EVENT	SITE	CONTACT
5-8 Jun 2000	RURAL 21 - International Conference on "The Future & Development of Rural Areas"	Potsdam, GERMANY	Rupert Linder E: info@rural21.de
6-8 Jun 2000 "Note update"	NavSat 2000 Conference	Paris, FRANCE	P: +33-156-05-07-51/F: 05-07-49 E: macrovision@mediaone.net
7-16 Jun 2000 "Note update"	Committee on the Peaceful Uses of Outer Space (COPUOS)	Vienna, AUSTRIA	Dr. Petr Lala P: +43-1-260-60-4951/F: 60-5830
12-14 Jun 2000	6 th Circumpolar Symposium on "Remote Sensing of Polar Environments" www.gov.nt.ca/RWED/re/circumpolar2000	Yellowknife, CANADA	NWT Centre for Remote Sensing P: +1-867-920-3329 E: circumpolar2000@gov.nt.ca
12-14 Jun 2000 "NEW"	10th Annual Conference of the Polish Association for Spatial Information	Zegrze, POLAND	F: +48-22-643-2973 E: ptip@medianet.com.pl
12-18 Jun 2000 "NEW"	9th IAGA Workshop on "Geomagnetic Observatory Instruments, Data Acquisition & Processing"	Hurbanovo, SLOVAKIA	P: +421-818-760-2211/F: 760-2494 E: geomag@geomag.sk
13-16 Jun 2000	20 th EARSeL Annual Symposium "10 Years of East-West Cooperation"	Dresden, GERMANY	P: +33-1-45-5-673-60/F: 45-56-73-61 E: EARSeL@meteo.fr
14-16 Jun 2000 "Note update"	Management Information Systems 2000, Incorporating GIS & Remote Sensing	Lisbon, PORTUGAL	P: +44-238-029-3223/F: 029-2853 E: gcosutta@wessex.ac.uk
14-16 Jun 2000 "NEW"	ICA Commission meeting on "Visualization and Virtual Environments"	Melbourne, AUSTRALIA	P: +1-814-865-7491/F: 863-7943 E: mah282@psu.edu
14-23 Jun 2000	43 rd Session of the Committee on the Peaceful Uses of Outer Space	Vienna, AUSTRIA	Dr. Sergio Camacho P: +43-1-260-60-4951/F: 60-5830
16-17 Jun 2000	EARSeL Workshops on "Sea Ice & Snow" and on "Lidar Remote Sensing of Land & Sea"	Dresden, GERMANY	P: +33-1-4556-7360/F: 4556-7361 E: EARSeL@meteo.fr
18-22 Jun 2000	"Bathurst 2000" Crossing the Spatial Frontier www.promaco.com.au/conference/2000/msia/index.htm	Bathurst, NSW AUSTRALIA	P: +61-08-9-332-2900/F: 332-2911 E: promaco@promaco.com.au
24-29 Jun 2000 "NEW"	9th AIC Congress of International Color Association	Rochester, USA	E: AIC_2001@yahoo.com
26-28 Jun 2000	IAIN/ION 25 th Anniversary World Congress	San Diego, USA	P: +1-703-683-7101/F: 683-7105 E: meetings@ion.org
26-28 Jun 2000	Association of Applied Biologists "Remote Sensing in Agriculture"	Cirencester, UK	P: +44-1954-268-242/F: 268-268 E: rosie.bryson@adas.co.uk
26-30 Jun 2000	20th Annual ESRI User Conference www.esri.com/events/uc	San Diego, USA	P: +1-909-793-2853x11363 F: +1-909-307-3128 E: uc2000@esri.com

 2 0 0 0 			
DATE	EVENT	SITE	CONTACT
26-30 Jun 2000 "NEW"	Seminar on Modern Techniques of Cartographic Engineering in Argentina	Buenos Aires, ARGENTINA	P: +5411-4576-5528/F: 4502-6799 E: public@mapas,igm.gov.ar
28-30 Jun 2000 "NEW"	19 th Nordic Surveying Congress	Stockholm, SWEDEN	E: kansli@slf.net
28-30 Jun 2000 "NEW"	Geoinformation Forum Japan	Tokyo, JAPAN	P: +81-3-5684-3352/F: 3-3816-6870 E: geoforum@geo.or.jp
5-7 Jul 00 "NEW"	AGIT 2000 - Symposium für Angewandte Geographische Informationsverarbeitung	Salzburg, AUSTRIA	P: +43-662-8044-5224/F: 8044-525 E: agit@sbg.ac.at
6-8 Jul 2000	International IT Conference on "Geo-spatial Education"	Kowloon, HONG KONG	F: +852-2330-2994 E: 1sitcgse@polyu.edu.hk
10-14 Jul 2000	International Symposium on "The Role of Erosion & Sediment Transport in Nutrient & Contaminant Transfer"	Waterloo, CANADA	P: +1-519-888-4567/F: 519-725-2827 E: mstone@fes.uwaterloo.ca
11-13 Jul 2000	2 nd EARSel Workshop on "Imaging Spectroscopy" www.itc.nl/is2/about.html	Enschede, NETHERLANDS	P: +31-53-487-4400 E: IS2@itc.nl
12-14 Jul 2000	"Accuracy 2000" 4 th International Symposium on Spatial Accuracy Assessment in Natural Resources & Environmental Sciences www.gis.wau.nl/Accuracy2000	Amsterdam, NETHERLANDS	P: +31-20-525-7425/F: 525-7431 E: accuracy@frw.uva.nl
12-14 Jul 2000 "NEW"	ArquinCo 2000 and GEO PRO 2000	Buenos Aires, ARGENTINA	P: +54-11-4778-7070/F: 4778-7171 E: info@expotrade.com.ar
14-15 Jul 2000 <i>Confirmed by Council</i>	ISPRS Congress Tutorials  1. Introduction to SAR data (15 th) 2. Overview, Evaluation & Testing of Digital Photogrammetric Stations (15 th) 3. Visual dissemination of geo-data by the WwideWeb (14 th) 4. Aerospace earth observation technology and its relevance for national governments (14 th) 5. An introduction to virtualized reality systems (15 th) 6. 3D object modelling & visualisation in engineering (14 th) 7. Vision and Animation (14 th) 8. Image sequences - processing and applications (14 th) 9. Hyperspectral sensing and applications (15 th) 10. Recent Developments in Radar Science Applications (14 th) 11. Prediction Models for Spatial Data Analysis: Application to landslide hazard mapping & mineral exploration (14-15 th) 12. Multi-source data fusion in photogrammetry & RS (14 th) 13. Topographic Mapping for 3D GIS (15 th) 14. GPS/INS in Photogrammetry (15 th) 15. Image anal. techniques for aerial image interpretation (15 th) www.itc.nl/~isprs	NETHERLANDS & UK 1. Amsterdam 2. Amsterdam 3. Enschede 4. Amsterdam 5. Enschede 6. London 7. Delft 8. Delft 9. Wageningen 10. Amsterdam 11. Amsterdam 12. Enschede 13. Enschede 14. Amsterdam 15. Amsterdam	Prof. Martien Molenaar (Congress Technical Program Chairman) P: +31-4874-444/F: 4874-335 E: molenaar@ITC.NL

ISPRS 2 0 0 0 ISPRS			
DATE	EVENT	SITE	CONTACT
14-15 Jul 2000 <i>Confirmed by Council</i> "Note update"	ISPRS Congress Workshops 1. Advances in Forensic Science Utilising 3D Measurement & Digital Imaging (14th) 2. Standards & References for Measurements in 3D Medical Image Analysis & Processing (15th) 3. & 4. Disaster Mitigation and Disaster Monitoring (15th) 5. Mining and its Impact on the Environment (15th) 7. Data acquisition in the context of Geospatial Data Infrastructure (14 th) 11. Operationalisation of Remote Sensing in Netherlands (14 th) 12. Spatio-temporal environmental modelling in GIS (14 th) 13. Updating, Incremental Updating and Versioning (14th)	NETHERLANDS All are at Amsterdam except #12 which is at Utrecht	Prof. Martien Molenaar (Congress Technical Program Chairman) P: +31-4874-444/F: 4874-335 E: molenaar@ITC.NL
15-19 Jul 2000	Special UN/USA/ISPRS Workshop on Applications of Global Satellite Navigation and Positioning Systems www.itc.nl/~isprs	Special UN/USA/ISPRS Workshop at Amsterdam	UN-OOSA Ms. Takemi Chiku P: +43-1-26060-4943 F: +43-1-26060-5830 E: takemi.chiku@unvienna.org
16-23 Jul 2000 <i>Confirmed by Council</i>	XIX ISPRS Congress "Geo-Information for All" www.itc.nl/~isprs/	Amsterdam, NETHERLANDS	Prof. Klaas Jan Beek (ISPRS Congress Director) P: +31-53-487-4511/F: 487-4335 E: ISPRS@ITC.NL
16-23 Jul 2000	33 rd COSPAR Scientific Assembly	Warsaw, POLAND	T: +33-1-4525-0679/F: 1-4050-9827 E: COSPAR@Paris7.jussieu.fr
24-28 Jul 2000	IEEE / IGARSS '00 www.igarss.org	Honolulu, USA	P: +1-281-251-6067/F: 251-6068 E: tstein@phoenix.net
30 Jul-4 Aug 2000	SPIE's 45 th Annual Meeting "Int'l Symposium on Optical Science & Technology" www.spie.org/info/am/	San Diego, USA	P: +1-360-676-3290 E: membership@spie.org;
6-17 Aug 2000	XXXI International Geological Congress	Rio de Janeiro, BRAZIL	P: +55 21 295 5847/F: 295 8094 E: 31igc@31igc.org
7-10 Aug 2000 "NEW"	GITA 2000 Conference "Scaling the Summit"	Sydney, AUSTRALIA	P: +61-3-9375-4796/F: 9326-1503 E: imsmarketing@bigpond.com
7-11 Aug 2000	VI International Congress on Earth Sciences	Santiago, CHILE	P: +562-460-6813/F: 460-6978 E: cct2000@igm.cl
7-12 Aug 2000	XXI st IUFRO World Congress http://iufro.boku.ac.at/iufro/congress/csc/	Kuala Lumpur, MALAYSIA	UFRO Secretariat P: +43-1-877-0151/F: 877-9355 E: iufro@forvie.ac.at
10-12 Aug 2000	9 th International Symposium on "Spatial Data Handling" www.hku.hk/cupem/igugisc/sdh2000	Beijing, CHINA	Jiabang He P: +86-10-6488-9787/F: 6488-9787 E: jbhe@dial.cashq.ac.cn
14-18 Aug 2000 "Note update"	29 th International Geographical Congress and "The 1 st Geo-International 2000" www.geog.snu.ac.kr/igc2000	Seoul, SOUTH KOREA	Yu Woo-ik P: +82-2-876-0400/F: 876-0401 E: igcseoul@plaza.snu.ac.kr
17-21 Aug 2000	5 th International Symposium on "Environmental Geotechnology & Global Sustainable Development" http://5ieggds.eng.ufmg.br	Belo Horizonte, BRAZIL	P: +55-31-238-1742/F: 238-1793 E: cassia@etg.ufmg.br
17-22 Aug 2000 "NEW"	The World Congress on "Managing & Measuring Sustainable Development"	Calgary, CANADA	E:gdfour@globalcommunitywebnet.com

 2 0 0 0 			
DATE	EVENT	SITE	CONTACT
19-23 Aug 2000	37 th Annual URISA Conference on "Finding IT Solutions to Urban & Regional Challenges"	Orlando, USA	P: +1-847-824-6300 E: info@urisa.org
20-25 Aug 2000	2 nd Trans-Tasman Conference	Queenstown, NEW ZEALAND	P: +64-4-471-1774/F: 471-1907 E: nzis@clear.net.nz
21-26 Aug 2000 "NEW"	Biodiversity and Dynamics of Ecosystems in the North Eurasia: Informational Technologies www.bionet.nsc.ru/meeting/bdne2000/	Novosibirsk Akademgorodok, RUSSIA	Prof. Nikolay Kolchanov P: +7-3832-333468/F: 331278 E: bdne2000@bionet.nsc.ru
21-25 Aug 2000	10 th Australasian Remote Sensing & Photogrammetry Conference	Adelaide, AUSTRALIA	P: +61-2-6257-3299/F: 6257-3256 E: 10arspc@ausconvservices.com.au
2-8 Sep 2000	4 th International Conference on Integrating GIS & Environmental Modeling	Banff, CANADA	P: +303-497-6330/F: 497-6513 E: bparks@colorado.edu
3-8 Sep 2000	15 th International Conference on Pattern Recognition www.cvc.uab.es/ICPR2000	Barcelona, SPAIN	P: +34-93-423-94-08/F: 325-27-08 E: icpr2000@cvc.uab.es
5-8 Sep 2000 "NEW"	Cartography 2000	Oxford, UK	Dr. D. Fairbairn P: +44-191-222-6445/222-8691
5-9 Sep 2000	11 th International Congress of the International Society for Mining Surveying	Cracow, POLAND	P: +48-12-617-3615/F: 12-633-0717 E: kkios@uci.agh.edu.pl
7-10 Sep 2000	2 nd European GIS Education Seminar "EUGISES 2000"	Budapest, HUNGARY	P: +36-22-312-988/F: 22-327-697 E: mb@sclm.hu
11-14 Sep 2000	"2 nd ICGESA International Conference on GIS for Earth Science Applications" http://icgesa.anadolu.edu.tr	Menemen - Izmir, TURKEY	Conference Secretariat P: +90-222-335-05-80/F: 323 91 29 E: icgesa@anadolu.edu.tr
11-15 Sep 2000	"UDMS 2000" 22 nd Urban & Regional Data Management Symposium www.geo.tudelft.nl/GIS/UDMS2000/UDMS2000.htm	Delft, NETHERLANDS	Mrs Elfriede M. Fendel E: e.m.fendel@geo.tudelft.nl
12-14 Sep 2000 "NEW"	UM3 ' 2000 - The 3rd International Workshop on "Urban 3D/Multi-Media Mapping " http://shiba.iis.u-tokyo.ac.jp/um3/	Tokyo, JAPAN	P: +81-3-5452-6413/F: 5452-6414 E: um3@skl.iis.u-tokyo.ac.jp
12-14 Sep 2000 "NEW"	RSS 2000 "Adding Value to Remotely Sensed Data"	Leicester, UK	E: RSS-2000@leicester.ac.uk
13-15 Sep 2000	1 st EARSeL Workshop on "Remote Sensing for Developing Countries"	Gent, BELGIUM	P: +33-1-4556-7360/F: 4556-7361 E: earsel@meteo.fr
17-26 Sep 2000	KARST '2000 International Symposium & Field Seminar on "Present State and Future Trends of Karst Studies" www.karst.hun.edu.tr/	Marmaris, TURKEY	Prof. Gultekin Gunay P: +90-312-235-2543/F: 312-299-2136 E: karst@eti.cc.hun.edu.tr
18-20 Sep 2000 "NEW"	GITA's 9th GIS for Oil & Gas Conference	Houston, USA	P: +1-303-337-0513/F: 337-1001 E: tmoran@gita.org
18-21 Sep 2000 "Note update"	"The Mediterranean Surveyor in the New Millennium" Joint Seminar of FIG Commissions 2, 4, 5, 6, & 7	MALTA	P: +46-2663-3742/F: 2661-0676 E: mikael.lilje@lm.se
19-22 Sep 2000 "NEW"	ION GPS-2000	Salt Lake City, USA	P: +1-703-683-7101/F: 683-7105 E: sally.frodge@ost.dot.gov
22-27 Sep 2000 "NEW"	Geographical Domain & Geographical Information Systems www.esf.org/euresco/00/1c00153a.htm	La Londe-les-Maures, FRANCE	Sally Lewis P: +33-0-388-76-71-35 F: +33-0-388-36-69-87

 2 0 0 0 			
DATE	EVENT	SITE	CONTACT
26-28 Sep 2000	GIS 2000 in association with The AGI Conference	London, UK	Miller Freeman P: +44-20-8987-7584/F: 8742-5182
25-29 Sep 2000 <i>Cosponsorship Confirmed by Council</i> "Note update"	IAG & ISPRS International Summer School on "Mobile Mapping Systems 2000" www-geomatics.tu-graz.ac.at/MMSS2000/		Rottenmann, AUSTRIA Prof. Armin Gruen (ISPRS) P: +41-1-633-3038/F: 633-1101 E: agruen@geod.ethz.ch Prof. Klaus-Peter Schwarz (IAG) Prof. Hans Sünkel
25-29 Sep 2000	The EOS/SPIE Symposium on Remote Sensing	Barcelona, SPAIN	P: +32-2-743-1573/F: 743-1550 E: europto@associationhq.com
26-30 Sep 2000	International Conference on Optical Data Storage isp.kiev.ua/spie/Conferences/spie_conf_2_3.htm	Kiev, UKRAINE	P: +38-044-265-4020/F: 265-8342 E: info@isp.kiev.ua
27-29 Sep 2000	COSPAR Colloquium on "Space Weather Study Using Multi-point Techniques"	Ta-Shee, Tao-Yuan Taiwan, China	Prof. J. K. Chao P: +886-3-422-7151/F: 422-4394 E: Jkchao@jupiter.ss.ncu.edu.tw
27-29 Sep 2000 "NEW"	GIS Croatia 2000	Zagreb & Osijek, CROATIA	P&F: +385-1-619-6903
28-29 Sep 2000	International Organization for Standards (ISO) 11 th Plenary of TC 211 "Geographic Information/Geomatics" www.statkart.no/isotc211/	tbr, USA	Bjornhild Saeteroy P: +4722-59-6716/F: 59-6733 E: nts-it@tbl-nts.msmail.telemax.no
2-6 Oct 2000	51 st International Astronautical Congress "Space: A Tool fo the Environment & Development"	Rio de Janeiro, BRAZIL	P: +33-1-45-67-4260/F: 42-73-2120 E: iaf@wanadoo.fr
4-7 Oct 2000 "NEW"	FIG Commission 3 Annual Meeting & Workshop	Athens, GREECE	P: +30-1-650-5656/F: 1-772-2677 E: chryssyp@survey.ntua.gr
11-12 Oct 2000 "NEW"	Jaarcongres GITA and Ravi 2000	tbr, NETHERLANDS	P: +31-6-5317-1373 E: j.pongers@wxs.nl
11-12 Oct 2000 "NEW"	German Radar Symposium	Berlin, GERMANY	P: +49-228-201-970/F: 201-9719 E: dgon.bonn@t-online.de
11-13 Oct 2000	Intergeo 2000 and 84 th Geodatentag "Rauminformationen fur das 21 Jahrhundert"	Berlin, GERMANY	E: intergeo2000.berlin@t-online.de
15-19 Oct 2000	"CODATA 2000" Data and Information in the Coming Knowledge Millenium The 17 th International CODATA Conference www.codata.org/codata/conf_y2k/draft.htm	Baveno, ITALY	J-E Dubois, CODATA Secretariat, F: + 33-1-42-88-14-66 E: codata@dial.oleane.com
18-20 Oct 2000 "NEW"	AGROENVIRON 2000	Tekirdag, TURKEY	P: +90-212-285-3801/F: 573-7027 E: fsunar@srv.ins.itu.edu.tr
22-25 Oct 2000 "NEW"	Remote Sensing 2000 www.brc.tamus.edu/rs2k/rs2000.html	Corpus Christi, USA	F: +1-254-774-6001 E: rs2000@brc.tamus.edu
26-27 Oct 2000 <i>Cosponsorship Confirmed by Council</i>	"MARISY 2000" www.crts.gov.ma/marisy2000.htm		Rabat, MOROCCO Dr. Meryem Ben Mehrez P: +212-7-77-63-05/F: 77-63-00 E: benmehrez@crts.gov.ma
28-31 Oct 2000 "NEW"	1 st Int'l Conference on Geographic Information Science www.giscience.org/	Savannah, GA USA	abstracts@giscience.org
3-8 Nov 2000	Photonics East	Boston, USA	SPIE P: +1-360-676-3290

ISPRS 2 0 0 0 ISPRS			
DATE	EVENT	SITE	CONTACT
6-8 Nov 2000	14 th International Conference & Workshops on "Applied Geologic Remote Sensing" www.erim-int.com/CONF/GRS.html	Las Vegas, USA	P: +1-734-994-1200x3234/F: 5123 E: wallman@erim-int.com
6-9 Nov 2000	7 th World Congress on "Intelligent Transport Systems"	Turin, ITALY	P: +32-2-400-0700/F: 400-0701 E: s.keller@mail.ertico.com
6-10 Nov 2000 "NEW"	IX Latin American Remote Sensing Symposium (SELPER)	Puerto Iguazu Misiones, ARGENTINA	P: +54-2323-422-3171x248 F: +54-2323-425-795 E: porditel@mail.unlu.edu.ar
9-10 Nov 2000 <i>Confirmed by Council</i>	"Application of Geodetic & Information Technologies in the Physical Planning of Territories" ISPRS	Sofia, BULGARIA	Prof. Dr. Eng. Georgi Milev P: +359-2-89-33-79/2-98-79-360 E: milev@bgcict.acad.bg
10-11 Nov 2000 "NEW"	Eighth International Symposium of ACMGIS http://acmgis.cs.pusan.ac.kr/html/acmgis2000/index.html	Washington, DC, USA	Ki-Joune Li E: acmgis@hyowon.pusan.ac.kr
20-24 Nov 2000 "NEW"	AURISA 2000	Queensland, AUSTRALIA	P: +61-2-6257-3299/F: 6257-3256 E: aurisa@ausconvservices.com.au
1-4 Dec 2000	ICORG 2000 - International Conference on "Remote Sensing and GIS/GPS" www.icorg.org	Hyderabad, AP INDIA	Prof. Iyyanki V Muralikrishna F: +91-40-339-7648 E: iyyanki@icorg.org
tbr Dec 2000	International Congress on Geodesy & Cartography	Caracas, VENEZUELA	P: +45-3532-0600/F: 3536-5357 E: iag@gfy.ku.dk
tbr Nov 2000	14 th CEOS Plenary	tbr, BRAZIL	INPE P: +55-12-322-9509/F: 322-9285
ISPRS 2 0 0 1 ISPRS			
DATE	EVENT	SITE	CONTACT
3-5 Jan 2001 <i>Confirmed by Council</i>	ISPRS WG II/1, FIG C.53 WG, IAG WG SC4.1 "3 rd International Symposium on Mobile Mapping Technology" ISPRS	Cairo, EGYPT	Prof. Ron Li (Chair, WG II/1) P: +1-614-292-6946/F: 292-2957 E: li.282@osu.edu Dr. Naser El-Sheimy P: +1-403-220-7587/F: 284-1980 E: naser@ensu.ucalgary.ca
8-12 Jan 2001	CNES-ISPRS Colloquium on "Physical Measurements & Signatures in Remote Sensing" ISPRS	Aussois, FRANCE	Inez Burger P: +33-1-44-64-15-15/F: 64-15-16 E: i.burger@colloquium.fr
tbr Jan 2001	OICC Conference on "GIS/CPS/RIS Application & Sustainable Development"	Cairo, EGYPT	Org. of Islamic Capitals & Cities P: +9662-6981-953/F: 6981-053 E: oicorg@icc.net.sa
21-23 Feb 2001	IAG Symposium on "Vertical Reference Systems"	Cartagena, COLOMBIA	E: alan.doodson@notttingham.ac.uk
8-9 Mar 2001 "NEW"	AM/FM/GIS Conference	Hyderabad, INDIA	P: +91-40-331-4141/F: 40-330-6770 E: sukuki@hd1.vsnl.net.in
19-22 Mar 2001	FIG 10 th International Symposium on "Deformation Measurements"	Anaheim, USA	P: +1-909-392-2591/F: 392-2464 E: cwhitaker@mwd.dst.ca.us
27-30 Mar 2001	Large Lenses and Prisms http://lenses.osl.ucl.ac.uk/	London, UK	lenses@star.ucl.ac.uk
2-6 Apr 2001	3 rd IAA Symposium on "Small Satellites for Earth Observation" www.dlr.de/iaa_symp	Berlin, GERMANY	P: +49-30-67055-545/F: 67055-532 E: iaa_symp@dlr.de