

ISPRS

2008

ISPRS 2008 - 2012

The ISPRS Council
Technical Commission Presidents
Editors of ISPRS Publications
Financial Commission
Regional Representatives
Honorary Members
Ordinary Members
Associate Members
Sustaining Members
Regional Members

COUNCIL 2008 - 2012

President



ORHAN ALTAN
Istanbul Technical University
Faculty of Civil Engineering
Department of Geodesy and
Photogrammetry
34469 Ayazaga, Istanbul
TURKEY
Tel: +90-212-285-3810
Fax: +90-212-285-6587
E-mail: oaltan@itu.edu.tr

Secretary General



CHEN JUN
National Geomatics Center of China
28 Lianhuachixi Road
Haidian District, Beijing 100830
PR CHINA
Tel: +86-10-63881102
Fax: +86-10-63881026
E-mail: chenjun@nsdi.gov.cn;
chenjun_isprs@263.net

Congress Director



CLIFF OGLEBY
Department of Geomatics
University of Melbourne
Grattan Street, Melbourne,
Victoria, 3010
AUSTRALIA
Tel: +61-3-8344-6754
Fax: +61-3-9347-2916
E-mail: cogleby@unimelb.edu.au

First Vice President



IAN DOWMAN
Department of Civil, Environmental and
Geomatic Engineering
University College London
Gower Street
London WC1E 6BT
UNITED KINGDOM
Tel: +44-20-7679-7226
Fax: +44-20-7380-0453
E-mail: idowman@cege.ucl.ac.uk

Second Vice President



AMMATZIA PELED
University of Haifa
Dept. of Geography and
Environmental Studies
Haifa, 31905
ISRAEL
Tel: +972-48-240418/343591
Fax: +972-48-249605/343763
E-mail: peled@geo.haifa.ac.il;
peled@rjb-3d.com

Treasurer



MIKE RENSLow
Renslow Mapping Services
2880 Bailey Hill Road
Eugene, OR 97405
USA
Tel: +1-541-343-1066
Fax: +1-541-682-2377
E-mail: renslow76@hotmail.com

TECHNICAL COMMISSION PRESIDENTS 2008 - 2012

Commission I - Image Data Acquisition - Sensors and Platforms



President: NASER EL-SHEIMY
Department of Geomatics Engineering
University of Calgary
2500 University Drive NW
Calgary, Alberta, T2N 1N4
CANADA
Tel: +1-403-289-4013
Fax: +1-403-284-1980
E-mail: elsheimy@ucalgary.ca

Commission V - Close-Range Sensing: Analysis and Applications



President: JON MILLS
School of Civil Engineering and Geosciences
University of Newcastle
Newcastle upon Tyne, NE1 7RU
UNITED KINGDOM
Tel: +44-191-222-5393
Fax: +44-191-222-6502
E-mail: j.p.mills@ncl.ac.uk

Commission II - Theory and Concepts of Spatial Information Science



President: WENZHONG SHI
Department of Land Surveying and Geoinformatics (LSGI)
The Hong Kong Polytechnic University
Hung Hom, Kowloon
HONG KONG, CHINA
Tel: +852-276-5975
Fax: +852-2330-2994
E-mail: lswzshi@polyu.edu.hk

Commission VI - Education and Outreach



President: MARTIEN MOLENAAR
International Institute for Geo-information Science and Earth Observation (ITC)
Hengelosestraat 99, P.O. Box 6
7500 AA Enschede
THE NETHERLANDS
Tel: +31-53-4874269
Fax: +31-53-4874200
E-mail: molenaar@itc.nl

Commission III - Photogrammetric Computer Vision and Image Analysis



President: NICOLAS PAPANODITIS
MATIS Laboratory
Institut Géographique National (IGN)
2-4, avenue Pasteur
94165 Saint-Mandé
FRANCE
Tel: +331-4398-8392
Fax: +331-4398-8581
E-mail: nicolas.paparoditis@ign.fr

Commission VII - Thematic Processing, Modeling and Analysis of Remotely Sensed Data



President: WOLFGANG WAGNER
Institute of Photogrammetry and Remote Sensing (I.P.F.)
Vienna University of Technology (TU Wien)
Gusshausstrasse 27-29
1040 Vienna
AUSTRIA
Tel: +43-1-58801-12225
Fax: +43-1-58801-12299
E-mail: commission7.isprs@ipf.tuwien.ac.at

Commission IV - Geodatabases and Digital Mapping



President: MARGUERITE MADDEN
Center for Remote Sensing and Mapping Science (CRMS)
Department of Geography
The University of Georgia
Athens, Georgia 30602-2305
USA
Tel: +1-706-542-2379
Fax: +1-706-542-2388
E-mail: mmadden@uga.edu

Commission VIII - Remote Sensing Applications and Policies



President: HARUHISA SHIMODA
Tokai University
Research & Information Center
2-28-4, Tomigaya, Shibuya-ku, Tokyo,
JAPAN
Tel: +81-3-3481-0611
Fax: +81-3-3481-0610
E-mail: smd@keyaki.cc.u-tokai.ac.jp

EDITORS OF ISPRS PUBLICATIONS 2008-2012

ISPRS Journal of Photogrammetry and Remote Sensing, Editor-in-Chief



GEORGE VOSSELMAN
ITC, Department of Earth Observation
Science
Hengelosestraat 99, P.O. Box 6
7500 AA Enschede
THE NETHERLANDS
Tel: +31-53-487-4344
Fax: +31-53-487-4335
E-mail: vosselman@itc.nl

ISPRS 'Highlights' Editor-in-Chief



CHEN JUN
National Geomatics Center of China
28 Lianhuachixi Road
Haidian District, Beijing 100830
PR CHINA
Tel: +86-10-63881102
Fax: +86-10-63881026
E-mail: chenjun@nsdi.gov.cn;
chenjun_isprs@263.net

Webmaster (<http://www.isprs.org>)



MARKUS ENGLICH
Geschwister-Scholl-Str. 24D
Institute for Photogrammetry (ifp)
Universitaet Stuttgart
D-70174 Stuttgart
GERMANY
Tel: +49-711-685-83385
Fax: +49-711-685-83297
E-mail: markus.englich@ifp.uni-stuttgart.de

ISPRS Book Series Editor



PAUL APLIN
School of Geography
The University of Nottingham
University Park
Nottingham NG7 2RD
United Kingdom
Tel: +44-115-8466210
Fax: +44-115-9515249
E-mail: paul.aplin@nottingham.ac.uk

Book Review Editor for Highlights



MIR ABOLFAZL MOSTAFAVI
Département des sciences géomatique
1342, Pavillon Louis-Jacques-Casault
Université Laval
Québec QC G1K 7P4
CANADA
Tel: +1-418-656-2131-2750
Fax: +1-418-656-7411
E-mail: mir-abolfazl.mostafavi@scg.ulaval.ca

ISPRS Events Calendar Editor



TUAN-CHIH CHEN
Chinese-Taipei Geoinformatics
Society
13-1, Lane 12, Yen-Ping Road
Taoyuan 330
Chinese Taipei
Tel: +886-3-362-5089
E-mail: profchentc@hotmail.com

Associate Editor for ISPRS Journal



EBERHARD GUELCH
University of Applied Sciences
Department of Geomatics,
Computer Science and Mathematics
Schellingstr. 24, 70174 Stuttgart
GERMANY
Tel: +49-711-121 2610
Fax: +49-711-121 2556
E-mail: eberhard.guelch@fht-stuttgart.de



OLAF HELLWICH
Technical University Berlin
Computer Vision & Remote Sensing
Franklinstr. 28/29
D-10587 Berlin, Germany
Tel: +49-30-314-22796
Fax: +49-30-314-21104
E-mail: hellwich@cs.tu-berlin.de



DANIEL L. CIVCO
Department of Natural Resources
and the Environment
The University of Connecticut
U-4087, 1376 Storrs Road
Storrs, CT 06269-4087, USA
Tel: +1-860-486-0148
Fax: +1-860-486-5408
E-mail: daniel.civco@uconn.edu



QIHAO WENG
Department of Geography,
Geology and Anthropology
Indiana State University, Terre Haute,
IN 47809, USA
Tel: +1-812-237-2255
Fax: +1-812-237-8029
E-mail: qweng@indstate.edu

FINANCIAL COMMISSION 2008-2012

Chairperson



LENA HALOUNOVA
Czech Technical University
Faculty of Civil Engineering
Department of Mapping and
Cartography - Remote Sensing
Laboratory
Thaurova 7, 166 29, Prague 6
Czech Republic
Tel: +420-22435-4952
Fax: +420-22435-5419
E-mail: lena.halounova@fsv.cvut.cz

Member



**MARIE-JOSÉ
LEFÈVRE-FONOLLOSA**
Societe Francaise de
Photogrammetrie et de
Teledetection
CNES/DCT/DA/PA 18 Avenue
Edouard Belin
31401 TOULOUSE CEDEX 9
France
Tel: +33-5-6127-4283
Fax: +33-5-6127-4842
E-mail: marie-jose.lefevre@cnes.fr

Member



**MYRIAM ARDILA-TORRES
SELPER**
cra 12 No 90-20
Bogotá
Columbia
Tel: +571-3694096/6387272
Fax: +571-3694096
E-mail: mardila@selper.org.co;
mardila@prosis.com

REGIONAL REPRESENTATIVES 2008-2012

Africa



OLAJIDE KUFONIYI
P.O. Box 4031
University of Ibadan Post Office
Ibadan, Oyo State
Nigeria
Tel: +234-803-725-1141
+234-805-616-8292
E-mail: jidekufoniyi@yahoo.com
Url: ww.aarse-africa.org

South America



**MYRIAM ARDILA-TORRES
SELPER**
cra 12 No 90-20
Bogotá
Colombia
Tel: +571-3694096/6387272
Fax: +571-3694096
E-mail: mardila@selper.org.co;
mardila@prosis.com

South-East Asia



NGUYEN DINH DUONG
Department of Environmental Information Study and Analysis
Institute of Geography
Vietnamese Academy of Science and Technology
18 Hoang Quoc Viet Rd, Cau Giay, Hanoi
Vietnam
Tel: +84-4-37562417
Fax: +84-4-38361192
E-mail: duong.nguyen2007@gmail.com

HONORARY MEMBERS

Frederick J. Doyle

1591 Forest Villa Lane
McLean, VA 22101, USA

Aino Savolainen

Hollantilaisentie 22A11
00330 Helsinki, FINLAND

Gottfried Konecny

University of Hannover
Inst. for Photog. & Eng. Surveys
Nienburger Str. 1
D-30167 Hannover, GERMANY

Friedrich Ackermann

Institute of Photogrammetry
University of Stuttgart
Geschwister-Scholl-Str. 24
D-70174 Stuttgart, GERMANY

Shunji Murai

4-21-9 Mejirodai, Hachioji
Tokyo 193-0833, JAPAN

Lawrence W. Fritz

14833 Lake Terrace
Rockville, MD 20853-3632
USA

John C. Trinder


School of Surveying and SIS
University of New South Wales
Sydney, NSW 2052, AUSTRALIA

Armin Gruen

Institute of Geodesy and Photogrammetry
Swiss Federal Institute of Technology
8093 Zurich
SWITZERLAND

ORDINARY MEMBERS (88) – ASSOCIATE MEMBERS (10)

Member	Category		
		<i>2 Associate Members</i>	
Algeria	(3)	Kuwait	(2)
Argentina	(2)	Latvia	(1)
Australia	(5)	Libya	(1)
Austria	(4)	Lithuania	(1)
Bangladesh	(1)	Malawi	(2)
Belgium	(4)	Malaysia	(2)
Botswana	(1)	Mexico	(2)
Brazil	(5)	Mongolia	(1)
Brunei Darussalam	(1)	Morocco	(3)
Bulgaria	(2)		<i>1 Associate Member</i>
Burkina Faso	(1)	Myanmar	(2)
Cameroon	(1)	Namibia	(1)
Canada	(8)	Nepal	(1)
Chile	(1)	Netherlands	(4)
China	(8)	New Zealand	(2)
Chinese Taipei	(4)	Nigeria	(1)
		Norway	(4)
<i>1 Associate Member</i>		Pakistan	(1)
Colombia	(2)		<i>1 Associate Member</i>
			<i>1 Associate Member</i>
Croatia	(2)	Peru	(1)
Cuba	(1)	Philippines	(1)
Cyprus	(2)	Poland	(3)
Czech Republic	(2)	Portugal	(2)
Denmark	(3)	Qatar	(1)
Egypt	(2)	Romania	(2)
El Salvador	(3)		<i>1 Associate Member</i>
Ethiopia	(1)	Russian Federation	(8)
Finland	(3)	Saudi Arabia	(4)
France	(6)	Senegal	(1)
Germany	(8)	Slovak Republic	(2)
Ghana	(1)	Slovenia	(1)
Greece	(2)	South Africa	(5)
Hong Kong, China	(2)	Spain	(6)
Hungary	(3)	Sri Lanka	(3)
India	(6)	Sweden	(5)
Indonesia	(1)	Switzerland	(4)
Iran	(3)	Syria	(3)
		Tanzania	(1)
<i>1 Associate Member</i>			<i>1 Associate Member</i>
Iraq	(1)	Thailand	(2)
Ireland	(2)	Turkey	(4)
Israel	(3)	Ukraine	(3)
Italy	(6)	United Arab Emirates	(1)
		United Kingdom	(6)
<i>1 Associate Member</i>		Uruguay	(1)
Japan	(7)	United States	(8)
Jordan	(4)	Venezuela	(2)
Kenya	(1)	Vietnam	(1)
Korea	(2)	Zimbabwe	(1)

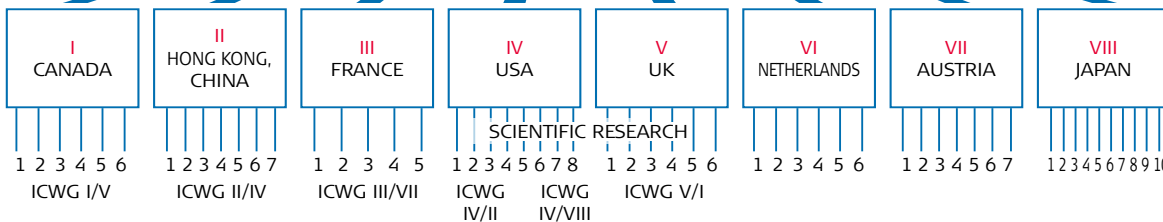


Decisions and Funding



Policy, Execution,
Management,
Coordination and Directives

Technical
Commissions



Working Groups

"ISPRS is a Society of National Societies and Organizations"

ORDINARY MEMBERS (88)

Algeria

Institut National de Cartographie et de Teledetection

Contact: Mr Arezki KESRAOUI
123 Rue de Tripoli - BP 430
16040 Hussein Dey, Alger
Tel: +213-21-478-974/470-919
Fax: +213-21-234-381/470-029
Category: 3
Number of Individual Members: 200
E-mail: inct99@wissal.dz

Argentina

Argentine Association for Photogrammetry & Related Sciences

Contact and President: Jorge A.C. de Artaza Guerrico
Peru 562/66
C1068AAB Buenos Aires
Tel: +54-11-4342-7289
Fax: +54-11-4342-7289
Category: 2
Number of Individual Members: 45
E-mail: jdeartaza@aeromapa.com

Australia

Spatial Sciences Institute- Remote Sensing & Photogrammetry Commission

Contact: Gypsy Bhalla
Remote Sensing and
Photogrammetry Commission
Spatial Sciences Institute
27-29 Napier Close
ACT 2600
Tel: +61-2-62822282
Category: 5
Number of Individual Members: 639
E-mail: gb_halla@yahoo.com.au

Austria

Österreichische Gesellschaft fuer Vermessung & GeoInformation

Contact and President: Gert Steinkellner
Austrian Society for Surveying and
GeoInformation
Schiffamtsgasse 1-3
A-1020 Vienna

Tel: +43-0-1-21176-2311
Fax: +43-0-1-21675-51
Category: 4
Number of Individual Members: 590
E-mail: office@ovg.at

Bangladesh

Center for Environmental and Geographic Information Services (CEGIS)

Contact: Mr. Giasuddin Ahmed
Choudhury, the head of CEGIS and
Executive Director
President: Rob Koudstaal
House 6, Rd 23/C
Gulsham -1, Dhaka 1212
Tel: +880-2-88-215-70
Fax: +880-2-88-231-28
Category: 1
Number of Individual Members: 42
E-mail: cegis@cegisbd.com

Belgium

National Geographical Institute

Director General: Ingrid Vanden
Berghe
Contact: Joost Vanommeslaeghe
N.G.I., Abdij ter Kameren 13
B1000 Brussels
Tel: +32-2-629-8470
Fax: +32-2-629-8212
Category: 4
Number of Individual Members: 10
E-mail: jvo@ngi.be

Botswana

Dept. of Surveys & Mapping - Government of Botswana

Contact and Director: Godfrey Biki
Habana
Private Bag 0037
1285 Station Road
Gaborone
Tel: +267-353-251
Fax: +267-352-704
Category: 1
Number of Individual Members: 10
E-mail: botdsm@info.bw;
ghabana@gov.bw

Brazil

Sociedade Brasileira de Cartografia /Brazilian Society for Cartography, Geodesy, Photogrammetry and Remote Sensing

Contact and President: Paulo Cesar
Teixeira Trino
Av. Presidente Wilson, 210 - 7
andar - Centro
Rio de Janeiro - RJ, CEP: 20030-021
Tel: +55-21-2240-6901
Fax: +55-21-2262-2823
Category: 5
Number of Individual Members: 300
E-mail: sbc.rlk@terra.com.br

Brunei Darussalam

Survey Department, Ministry of Development

Contact and Surveyor General: PG
Haji Matusin Matasan
Survey Department
Ministry of Development
Bandar Seri Begawan BB3510
Tel: +673-2-382-171
Fax: +673-2-382-900
Category: 1
Number of Individual Members: 10
E-mail: survey@brunet.bn

Bulgaria

Union of Surveyors & Land Managers in Bulgaria

Contact and President: Georgi Milev
P.O. Box 431
Sofia 1000
Tel: +3592-987-58-52/870-04-06
Fax: +3592-9879-360
Category: 2
Number of Individual Members: 30
E-mail: milev@bas.bg;
geodesy_union@gis-sofia.bg

Burkina Faso

Institut Geographique du Burkina

Contact and Director General:
Claude Obin Tapsoba
Avenue de l'Independence, 03
B.P. 7054
Ouagadougou 03
Tel: +226-32-48-23/24
Fax: +226-30-09-59
Category: 1
Number of Individual Members: 10
E-mail: institut.geog@fasonet.bf

Cameroon

La Cameroon Geomat

Contact and President:
Happi Mangoua Frederic
P.O. Box 18179
New Bell Douala, Province du Littoral
Tel: +237-406-764
Fax: +237-427-703
Category: 1
Number of Individual Members: 10
E-mail: happimangoua@yahoo.com

Canada

Canadian Institute of Geomatics

Contact and Executive Director:
David R. Stafford
President: Simon Lanoix
900 Dynes Road, Suite 100 D
Ottawa, K2C 3L6
Ontario
Tel: +1-613-224-9851
Fax: +1-613-224-9577
Category: 8
Number of Individual Members: 700
E-mail: adminicig@mgma.ca

Chile

Sociedad Chilena de Fotogrametria y Perception Remota

President: Juan Vidal García-Huidobro
Contact: Hermann Manriquez Tirado
International Relations Advisor
Nueva Santa Isabel 1640
Santiago
Tel: +56-2-4109314
Fax: +56-2-6990554
Category: 1
Number of Individual Members: 10
E-mail: hmanriquez@igm.cl

China

Chinese Society of Geodesy Photogrammetry & Cartography

Contact: Qian Wang
President: Li Weisen
28 Lianhuachixi Road
Haidian District
Beijing 100830
Tel: +86-10-6388-1902
Fax: +86-10-6388-1907
Category: 8
Number of Individual Members: 506
E-mail: info@sbsm.gov.cn

Chinese Taipei

Chinese Tapei Society of Photogrammetry & Remote Sensing

Contact and President:
Shue-Chia Wang
Chairperson: Liang-Chien Chen
Fl.3 No. 113, Sec.5 , Lou-Si-Fu Road,
Taipei 116-81
Tel: +886-2-8663-3468
Fax: +886-2-2931-7225
Category: 4
Number of Individual Members: 817
E-mail: csprsmail@csprs.org.tw

Colombia

Sociedad Colombiana de Fotogrametria y Percepcion Remota-SELPER capitulo Colombia

Contact and Director:
Myriam Ardila Torres
Carrera 30 No. 48-51,
Edificio ICAG-CIAF of. 212
Bogota
Tel: +57-1-369-4096
Fax: +57-1-480-9453
Category: 2
Number of Individual Members: 126
E-mail: mardila@selper.org.co;
mardila@prosis.com

Croatia

Croatian Geodetic Society - Sec. for Photogrammetry, RS and Geoinformations

Contact and Secretary:
Tomislav Ciceli
President: Zvonko Biljecki
Faculty of Geodesy

Fra A. Kacica Miosica 26
10000 Zagreb
Tel: +385-1-4639-367
Fax: +385-1-445-410
Category: 2
Number of Individual Members: 63
E-mail: tomlislav.ciceli@gmail.com;
fodig@hgd1952.hr

Cuba

GEOCUBA

Contact and President:
Pedro Martinez Fernandez
Calle 4 esq. 3ra no.302 Miramar
Playa
Ciudad Habana
Tel: +53-7-209-1693/3592
Fax: +53-7-203-3893
Category: 1
Number of Individual Members: 120
E-mail: pmartimez@geocuba.co.cu

Cyprus

Department of Lands and Surveys

Contact: Michael Savvides
Department of Lands and Surveys
Demofontos & Alasias Corner
Nicosia 1455
Tel: +357-22-402-890
Fax: +357-22-304-858
Category: 2
Number of Individual Members: 200
E-mail: msavvides@dls.moi.gov.cy;
cartogr@dls.moi.gov.cy

Czech Republic

Society for Photogrammetry and Remote Sensing

Contact and Chairperson:
Lena Halounova
Czech Technical University
Faculty of Civil Engineering
RS Laboratory
Thakurova 7
166 29 Prague
Tel: +420-22435-4952
Fax: +420-22435-5419
Category: 2
Number of Individual Members: 30
E-mail: Lena.Halounova@fsv.cvut.cz

Denmark

GeoForum Denmark

Contact and Secretary General:
Jesper Skovdal Christiansen
Kalvebod Brygge 31
DK-1780 Copenhagen V
Tel: +45-3318-5514
Mobile: +45-2280-9039
Category: 3
Number of Individual Members: 530
E-mail: jes@geoforum.dk

Egypt

Egyptian Committee of Surveying & Mapping

Contact: Mohamed Mossad Ibrahim
Egyptian Survey Authority Headquarters,
Postal Code 12612
Orman, Giza
Tel: +20-2-762-6145
Fax: +20-2-348-4880
Category: 2
Number of Individual Members: 10
E-mail: mossad.ibrahim@gmail.com

El Salvador

Instituto Geografico Nacional

Contact: Gracia Morena Pena
Director General:
Roberto Lopez Meyer
La Calle Poniente y
43 Avenida Norte No. 2310
San Salvador
Tel: +503-2-260-6910
Fax: +503-2-260-6910
Category: 3
Number of Individual Members: 125
E-mail: gmr@cnr.gob.sv

Ethiopia

Ethiopian Mapping Agency (EMA)

Contact and Director General: Sultan
Mohammed
P.O. Box 597
Addis Ababa
Tel: +251-11-5515-901
Fax: +251-11-5515-189
Category: 1
Number of Individual Members: 400
E-mail: ema@ethionet.et

Finland

The Finnish Society of Photogrammetry and Remote Sensing(FSPRS)

Contact and Secretary:
Anna Maria Erving
President: Matti Lauri Rantanen
Aalto University
School of Science and Technology
PL 11200
00076 Aalto
Tel: +398-9-4702-2159
Fax: +358-9-465-077
Category: 3
Number of Individual Members: 140
E-mail: fsprs@foto.hut.fi

France

Société Française de Photogrammètrie et de Téledétection

Contact and President:
Laurent Polidori
C/o ENSG
6-8 Av. Blaise Pascal, Cite Descartes
F-77455 Marne la Vallée Cedex 2
Tel: +33-02-4343-3114
Fax: +33-01-6415-3285
Category: 6
Number of Individual Members: 350
E-mail: laurent.polidori@esgt.cnam.fr;
isabelle.grujard@sfpt.fr

Germany

Deutsche Gesellschaft für Photogrammetrie und Fernerkundung e.V.

Contact and President:
Prof. Dr. Cornelia Glaesser
Institut für Geowissenschaften
Martin-Luther-Universität
Halle-Wittenberg
Von Seckendorff-Platz 4
06120 Halle
Tel: +49-345-55-26020
Fax: +49-345-55-27168
Category: 8
Number of Individual Members: 10
E-mail: praesident@dgpf.de

Ghana

The Society for Photogrammetry & Remote Sensing

Contact: Stephen Djaba
27 Samora Machel Road.
Asylum Down
P.O. Box 14727
Accra
Tel: +233-21-245 -945
Fax: +233-21-236-475
Category: 1
Number of Individual Members: 10
E-mail: stephen@ghana.com

Greece

Hellenic Society for Photogrammetry & Remote Sensing

Contact and President:
Andreas Georgopoulos
National Technical University
School of Rural & Surveying Engineering
Lab. of Photogrammetry
9, Iroon Polytechniou, 15780 Athens
Tel: +30210-7722675
Fax: +30210-7722677
Category: 2
Number of Individual Members: 10
E-mail: drag@central.ntua.gr

Hong Kong, China

Hong Kong Institute of Surveyors

Contact: Margaret Yung
Suite 801, Jardine House
1 Connaught Place, Central
Tel: +852-2-526-3679
Fax: +852-2-868-4612
Category: 2
Number of Individual Members: 2200
E-mail: hkisadm@hkis.org.hk

Hungary

Hungarian Society of Surveying, Mapping and Remote Sensing

Contact and Chairperson: Miklos Gross
EUROSENSE
1191 Budapest
Ulloi Ut 200
Tel: +36-30-9422459
Fax: +36-1-2829574
Category: 3
Number of Individual Members: 2000
E-mail: gross.miklos@t-online.hu

India

Indian Society for Remote Sensing

Contact and Secretary:
Shailesh Nayak
President: R.R. Navalgund
Indian Society of Remote Sensing
C/o Indian Institute of Remote Sensing
4 Kalidas Road
Dehradun 248001
Tel: +91-135-274-5526
Fax: +91-135-274-1987
Category: 6
Number of Individual Members: 3000
E-mail: isrs@iirs.gov.in;
director@incois.gov.in

Indonesia

Indonesian Surveyors Association

Contact: Sutisna Sobar
Director: Rudolph Wenemar Matindes
Jalan Raya Jakarta Bogor km 46
Cibinong 16911
Tel: +62-21-875-4592/4654
Fax: +62-21-875-4592
Category: 1
Number of Individual Members: 10
E-mail: info@bakosurtanal.go.id

Iran

National Cartographic Center of Iran

Contact: Mahmood Ilkhan
P.O. Box 13185-1684
Tehran
Tel: +98-21-6607-1001-9
Fax: +98-21-6600-1000
Category: 3
Number of Individual Members: 10
E-mail: ilkhan@ncc.org.ir

Iraq

State Commission on Survey

Contact and Director General:
Sammi A. Kadhim
P.O. Box 5813
Baghdad
Tel: +964-1-888-7194
Fax: +964-1-888-7198
Category: 1
Number of Individual Members: 700
E-mail: survey@uruklink.net

Ireland

Irish Society of Surveying, Photogrammetry & Remote Sensing

Contact and President:
Richard Kirwan
Bolton Street, Department of Surveying
Dublin 1
Tel: +353-1-402-3730
Fax: +353-1-402-3999
Category: 2
Number of Individual Members: 50
E-mail: issprs@indigo.ie

Israel

Israeli Society of Photogrammetry & Remote Sensing

Contact and President: Dan Blumberg
1 Lincoln Street
Tel Aviv
Tel: +972-8-647-2002
Fax: +972-8-647-2854
Category: 3
Number of Individual Members: 80
E-mail: blumberg@bgu.ac.il

Italy

Societa' Italiana di Fotogrammetria e Topografia

Contact: Rinaudo Fulvio
President: Elio Falchi
Politecnico
C.so Duca degli Abruzzi n. 24
I-10129 TORINO
Tel: +39-011-564-76-59
Fax: +39-011-564-76-99
Category: 6
Number of Individual Members: 1780
E-mail: fulvio.rinaudo@polito.it

Japan

Japan Society of Photogrammetry & Remote Sensing

Contact and Secretary General:
Eihan Shimizu
Sokuryo-kaikan Bldg.
Koishikawa 1-3-4,
Bunkyo, Tokyo 112-0002
Tel: +81-3-5840-6606
Fax: +81-3-5840-6616
Category: 7
Number of Individual Members: 1100
E-mail: shimizu@planner.t.u-tokyo.ac.jp

Jordan

Royal Jordanian Geographic Centre

Contact and Managing Director:
Saliem Khalifeh
P.O. Box 20214
Amman-11118
Tel: +962-6-534-5188
Fax: +962-6-534-7694
Category: 4
Number of Individual Members: 89
E-mail: kh_salameh57@hotmail.com

Kenya

Kenya Nat'l Committee for Photogrammetry & Remote Sensing

Contact and Director:
Murage Ephantus Mundia
P.O. Box 30046-00100
Survey of Kenya
Nairobi
Tel: +254-2-718-050
Fax: +254-2-802-371
Category: 1
Number of Individual Members: 70
E-mail: sok@gt.co.ke;
dirtsok@ardhi.go.ke

Korea

Korean Society of Surveying, Geodesy, Photogrammetry and Cartography

Contact and President:
Duk-Jae SOHN
Room No. 809, Main Building
Korean Federation of Science and
Technology Societies
Youksam-Dong, Gangnam-Gu, <635-4>
Seoul
Tel: +82-2-566-8901
Fax: +82-2-566-8968
Category: 2
Number of Individual Members: 10
E-mail: ksgpc@ksgpc.or.kr

Kuwait

Directorate of Survey Department - Kuwait Municipality

Contact: A.R. Al Duaij
P.O. Box 10
Safat 13001
Tel: +965-243-9395
Category: 2
Number of Individual Members: 10

Latvia

Latvian Society of Geodesy & Photogrammetry

Contact and President:
Uldis Zuments
Latgeo Ltd.
Tallinas Street 37a
LV-1012, Riga
Tel: +371-6-731-2191
Fax: +371-6-731-2194
Category: 1
Number of Individual Members: 25
E-mail: latgeo@latgeo.lv

Libya

Surveying Department of Libya

Contact and Chairperson: Ahmed Fawzi Hilal
P.O.Box 74371
Tripoli
Tel: +218-21-483-6908
Fax: +218-21-483-1749
Category: 1
Number of Individual Members: 10

Lithuania

Lithuanian Committee for Photogrammetry & Remote Sensing

Contact and President:
Birute Ruzgiene
Vilnius Gediminas Tech. University
Sauletekio al. 11
LT-10223 Vilnius
Tel: +370-5-274-4703
Fax: +370-5-274-4705
Category: 1
Number of Individual Members: 20
E-mail: birute.ruzgiene@ap.vgtu.lt

Malawi

The Department of Surveys

Contact and Surveyor General:
G.E. Gunda
Ministry of Lands, Housing,
Physical Planning & Surveys
P.O. Box 349
Blantyre
Tel: +265-623-722
Fax: +265-634-034
Category: 2
Number of Individual Members: 35

Malaysia

Department of Survey & Mapping Malaysia (JUPEM)

Contact and Director General:
Dato'Hamid Bin Ali
Director: Dato'Abdul Majid Bin Mohamed
Wisma Jupem
Jalan Semarak
50578 Kuala Lumpur
Tel: +60-3-2617-0800
Fax: +60-3-2693-3618
Category: 2
Number of Individual Members: 160
E-mail: sps@jupem.gov.my

Mexico

National Institute of Statistics, Geography and Informatics (INEGI)

Contact: Dr. Eduardo Sojo Garza-Aldape
Av. Heroe de Nacozari Sur No.2301
Edificio sede del INEGI, Puerta 7, Nivel 2
CP 20270
Aguascalientes, Ags.
Tel: +52-449-918-1556/1105
Fax: +52-449-918-3696
Category: 2
Number of Individual Members: 10
E-mail: eduardo.sojo@inegi.org.mx

Mongolia

Mongolian Nat'l Society for Photogrammetry & Remote Sensing

Contact and President: M. Saandar
r. 502, 5th Floor, the Sarora Hotel Building
Seoul Street, 12/6
Ulaanbaatar 210 646
Tel: +976-11-327-824
Fax: +976-11-327-824
Category: 1
Number of Individual Members: 30
E-mail: msaandar@mongol.net

Morocco

Agence Nationale de la Conservation fonciere de Cadastre et de la Cartographie

Contact and President: Tasufiq Cherkaoui
Avenue Moulay Youssef
Rabat
Tel: +212-7-709-001
Fax: +212-7-705-885
Category: 3

Number of Individual Members: 60
E-mail: a.elomari@acfcc.gov.mo

Myanmar

Myanmar Survey Department

Contact: U.Than Myint
Pyi-Daw-Aye Yeik Tha Lane, Ka-Ba-Aye Pagoda Rd
Yankin P.O.,Yangon
Tel: + 95-1-67-840
Category: 2
Number of Individual Members: 10

Namibia

Div. of Surv. & Map., Ministry of Lands and Resettlement

Contact and Surveyor General: U. Okafor
Private Bag 13182
Windhoek
Tel: +264-61-2965000
Fax: +264-61-249802
Category: 1
Number of Individual Members: 10
E-mail: uokafor@mllr.gov.na

Nepal

Nepal Remote Sensing & Photogrammetric Society

Contact and President: Rabin K. Sharma
Post Box No. 9435
Kathmandu
Tel: +977-1-4780-442
Fax: +977-1-4482-957
Category: 1
Number of Individual Members: 36
E-mail: sharma19434@alumni.itc.nl;
survey@dept.wlink.com.np

Netherlands

Geo-Information Netherlands

Contact: M.George Vosselman
President: JanWillem Van Eck
International Institute for Geo-Information
Science and Earth Observation
Department of Earth Observation
P.O. Box 6
7500 AA Enschede
Tel: +31-53-487-4344
Fax: +31-53-487-4335
Category: 4
Number of Individual Members: 3500
E-mail: vosselman@itc.nl

New Zealand

Land Information New Zealand

Contact: Geoff Howard
Land Information New Zealand
National Office
Private Box 5501, Wellington 6145
Tel: +64-4-4600110
Fax: +64-4-4600575
Category: 2
Number of Individual Members: 55
E-mail: ghoward@linz.govt.nz

Nigeria

The Geoinformation Society of Nigeria

Contact and President: O.O. Ayeni
Department of Surveying and
Geoinformatics
Faculty of Engineering, University of
Lagos
Yaba-Lagos
Tel: +234-80-230-45582
Category: 1
Number of Individual Members: 350
E-mail: ooayeni@yahoo.com

Norway

GeoForum

Contact: Ivar Maalen-Johansen
President: Terje Midhbo
IMT, UMB
P.O. Box 5003
N-1432 AAS
Tel: +47-64965460
Fax: +47-64965401
Category: 4
Number of Individual Members: 2000
E-mail: ivar.maalen@umb.no

Pakistan

Survey of Pakistan

Contact: Noor Elahi
Murree Road Faizabad Rawalpindi
Tel: +92-0-51-929-1057
Fax: +92-0-51-929-0229
Category: 1
Number of Individual Members: 10
E-mail: svyofpak@yahoo.com.pk

Peru

Direccion General de Aerofotografia

Contact and Director: Tassara Carlos
Base Aerea Las Palmas S/N
Barranco, Lima
Tel: +51-14-477-3682
Fax: +51-14-467-1187
Category: 1
Number of Individual Members: 10
E-mail: sanperu@fap.mil.pe

Philippines

Philippine Society of Photogrammetry & Remote Sensing

Contact and President:
Epifanio D. Lopez
795 E. de Los Santos Avenue
Diliman, Quezon City 1100
Tel: +97-632-434-3633
Fax: +97-632-928-8924
Category: 1
Number of Individual Members: 20
E-mail: edl@engg.upd.edu.ph

Poland

Polish Society for Photogrammetry and Remote Sensing

Contact and President:
Aleksandra Bujakiewicz
SGP Czackiego 3/5 Skr.903
00-043 Warsaw
Tel: +48-22-826-8751
Fax: +48-22-826-8751
Category: 3
Number of Individual Members: 126
E-mail: abujak7@wp.pl

Portugal

Instituto Geográfico Português

Director General: Carlos Manuel
Mourato Nunes
Contact and Operational
Representative: Artur Seara
Rua Artilharia Um, 107,
1099-052 Lisboa
Tel: +351-21-381-96-00
(Carlos Manuel Mourato Nunes)
Tel: +351-21-381-96-59
(Artur Seara)
Fax: +351-21-381-96-99
Category: 2

Number of Individual Members: 50
E-mail: carlosmouratonunes@igeo.pt;
aseara@igeo.pt

Qatar

Qatar Center for GIS

Contact and Director: Ali Al-Sulaiti
P.O. Box 22088
Doha
Tel: +974-4327809/4337573
Fax: +974-444-036
Category: 1
Number of Individual Members: 25

Romania

Romanian Society for

Photogrammetry & Remote Sensing

Contact and President: Ioan Noaje
Honorary President: Nicolae Zegheru
B-dul Lacul Tei 124, Sector 2
RO-020396 Bucharest
Tel: +40-21-242-1208/164
Fax: +40-21-242-0781
Category: 2
Number of Individual Members: 117
E-mail: srft@rdslink.ro

Russian Federation

National Committee of Russia on Photogrammetry & RS

Contact: Sergey Nekhin
Deputy Director of International
Cooperation Department
Ministry of Transport of the Russian
Federation
Krzhizhanovskogo str. 14,2 ,Moscow
Tel: +7-495-926-9570
Fax: +7-495-456-9136
Category: 8
Number of Individual Members: 10
E-mail: nehin@geod.ru

Saudi Arabia

General Commission for Survey

Contact and Director: Abdullah Al-Shahrani
Military Institute for Survey &
Geographical Studies
P.O. Box 87918
Riyadh 11652
Tel: +966-1-456-4410
Fax: +966-1-456-3048
Category: 4
Number of Individual Members: 10
E-mail: ashahrani@lycos.com

Senegal

Centre de Suivi Ecologique

Contact: Assize Toure
Rue Leon G. Damas
Fann Residence
BP 15532 Dakar
Tel: +22133-825-80-66/67
Fax: +22133-825-81-68
Category: 1
E-mail: assize@cse.sn

Slovak Republic

Photogrammetry and Remote Sensing Commission of Slovak Union of Surveyors

Contact: Mavek Frastia
President: Pavel Bartos
Dept. Of Surveying, SvF STU Bratislava
Radlinskeho 11,
Bratislava 81368
Tel: +421-2-592-743-98
Fax: +421-2-524-943-34
Category: 2
Number of Individual Members: 20
E-mail: marek.frastia@stuba.sk

Slovenia

Association of Slovenia Surveyors - Section of Photogrammetry & Remote Sensing

Contact person and National Delegate:
Mojca Kosmatin Fras
Jamova 2
SL-1000 Ljubljana
Tel: +386-1-4768552
Fax: +386-1-4768545
Category: 1
Number of Individual Members: 20
E-mail: mojca.kosmatin-fras@fgg.uni-lj.si

South Africa

South African Photogrammetry & Geo-Information Society

Contact and President: P. Becker
P.O. Box 69
Newlands 7725
Tel: +27-21-685-4070
Fax: +27-21-689-1351
Category: 5
Number of Individual Members: 10
E-mail: bvangeems@sli.wcape.gov.za

Spain

Spanish Society for Cartography, Photogrammetry & Remote Sensing (SECFT)

Contact and President: Ramon Lorenzo Martinez
General Ibanez de Ibero, 3
28003 Madrid
Tel: +34-1-534-4632
Fax: +34-1-534-4632
Category: 6
Number of Individual Members: 10
E-mail: rlorenzo@fomento.es

Sri Lanka

Survey Department of Sri Lanka

Contact and Surveyor General:
Mr. S. M. W. Fernando
Survey Generals' Office
P.O. Box No. 506
Colombo - 05
Tel: +94-11-236-8569
Fax: +94-11-255-1337
Category: 3
Number of Individual Members: 71
E-mail: sgsurv@sltnet.lk;
ssmdu@sltnet.lk

Sweden

Kartografiska Sällskapet/Swedish Cartographic Society

Contact and President: Peter Wasström
Lantmäteriet
SE-801 82 Gävle
Tel: +46-70-672-99-22
Fax: +46-26-65-33-20
Category: 5
Number of Individual Members: 2700
E-mail: ks@kartografiska.se

Switzerland

Swiss Society of Photogrammetry, Image Analysis and Remote Sensing

Contact and President: Stephan Nebiker
c/o Bundesamt für Landestopographie
Seftigenstrasse 264
CH-3084 Wabern
Tel: +41-31-963-2111
Fax: +41-31-963-2459
Category: 4
Number of Individual Members: 158
E-mail: stephan.nebiker@fhnw.ch

Syria

General Establishment of Surveying

Contact and President: M.N. Kallash
P.O. Box 3094
Damascus
Tel: +963-11-331-465
Category: 3
Number of Individual Members: 150

Tanzania

Ministry of Lands & Human Settlements Development

Contact and President: Zabron Y Masele
P.O. Box 9201, Surveys & Mapping Division
Dar Es Salaam
Tel: +255-22-2121894
Fax: +255-22-2121894
Category: 1
Number of Individual Members: 10
E-mail: smd@ardhi.go.tz;
zabronmasele@yahoo.com

Thailand

Royal Thai Survey Dept. Supreme Command Hq.

Contact and Deputy General Director:
Thasanakrongsin Boonlert
Kalayanamaitri Road
Bangkok 10200
Tel: +66-2-221-2884
Fax: +66-2-225-3347
Category: 2
Number of Individual Members: 10
E-mail: niti_rtsd@hotmail.com

Turkey

Turkish National Society of Photogrammetry and Remote Sensing

Contact: H.Hakan Maras
President: Sabri Demirezen
Harita Genel Komutanligi
TR-06100 Dikimevi
Ankara
Tel: +90-312-595-2271
Fax: +90-312-320-1495
Category: 4
Number of Individual Members: 144
E-mail: tufuab@hgk.mil.tr

Ukraine

Ukrainian Society of Photogrammetry and Remote Sensing

Contact and President:
Olexander Dorozhynskyy
National University "Lvivska
Politechnika"
Institute of Geodesy
Stepana Bandery Street 12, building
2, Lviv 79013
Tel: +380-32-258-26-16
Fax: +380-32-238-02-78
Category: 3
Number of Individual Members: 10
E-mail: aldorozh@polynet.lviv.ua

United Arab Emirates Remote Sensing Center - Fac. of Science - Geology Dept.

Contact: Salem Essa
UAE University
P.O. Box 17551
Al Ain
Tel: +971-3-713-4221
Fax: +971-3-767-1291
Category: 1
Number of Individual Members: 10
E-mail: salem.essa@uaeu.ac.ae

United Kingdom Remote Sensing and Photogrammetry Society

Contact and Secretary: Paul R. T. Newby
Vice Chairman: Samantha J. Lavender
RSPSoc Office
School of Geography
The University of Nottingham
University Park
Nottingham
NG7 2RD
Tel: +44-0-1159-515-435
Fax: +44-0-1159-515-249
Category: 6
Number of Individual Members: 600
E-mail: ukisprs@rspsoc.org

Uruguay

Servicio Geografico Militar(SGM)

Contact: Nelson A. Santos
Director: José María Lazo
Avenida 8 de Octubre 3255
CP 11600
Montevideo
Tel: +598-2-487-1810
Fax: +598-2-487-0868
Category: 1
Number of Individual Members: 25
E-mail: sgm@sgm.gub.uy;
sgm@ejercito.mil.uy

USA

ASPRS

Contact: James Plasker
5410 Grosvenor Lane, Suite 210
Bethesda, MD 20814-2144
Tel: +1-301-493-0290
Fax: +1-301-493-0208
Category: 8
Number of Individual Members: 6000
E-mail: jplasker@asprs.org

Venezuela

Instituto Geografico de Venezuela Simon Bolivar (IGVSB)

Contact: Marlys Garcia Sandoval
Av. Este 6,
Edif. Camejo. Esq. Cmejo Centro
Simon Bolivar
El Silencio-Caracas
Tel: +58-74-5461236/37
Fax: +58-74-5433952
Category: 2
Number of Individual Members: 10
E-mail: mgarcia@igvsb.gov.ve

Vietnam

Space Technology Institute - Viet Nam Academy of Science & Technology

Contact: Dr. Truong Thi Hoa Binh
Director: Prof. Dang Vu Minh
18 duong Hoang Quoc Viet
Cau Giay
10307 Hanoi
Tel: +84-4-22152712
Fax: +84-4-37914622
Category: 1
Number of Individual Members: 25
E-mail: udonbeo@yahoo.com

Zimbabwe

Survey Institute of Zimbabwe

Contact and Vice President: Charles
Paradzayi
Department of Surveying and
Geomatics
Midlands State University
P. Bag 9055
Gwery
Fax: +263-914-003-137
Category: 1
E-mail: cparadzayi@yahoo.com

ASSOCIATE MEMBERS (10)

Chinese Taipei

Chinese-Taipei Geoinformatics Society

Contact and Honor President:

Tuan-Chih Chen

10F, No.314, Fu-Hsing Road, Sec.3,
Taichung 402

Tel: +886-4-36110733

Fax: +886-4-36119577

Category: 1

E-mail: services@geoinformatics.org.tw

Colombia

Agustin Codazzi Geographic Institute - Research Center for Remote Sensing

Contact: Lilia Patricia Arias Duarte

Jefe del Centro de Investigación y
Desarrollo en Información Geográfica
CIAF Instituto Geográfico Agustín
Codazzi

Carrera 30 #48-51 Oficina CIAF 103
Bogotá

Tel: +57-1-369-4087

Fax: +57-1-369-4083

Category: 1

E-mail: liliaparias@igac.gov.co

Iran

Iran Space Center

Contact: Mohammad Mehdi Salehfarid

Director: Ali A. Amidian

No. 22, 14th Street

Saadat Abad Avenue

Tehran 1997994313

Tel: +98-21-206-4469-73

Fax: +98-21-206-4474

Category: 1

E-mail: info@iran-irsc.ir; info@isa.ir

Italy

Associazione Italiana di Telerilevamento - AIT

Contact and President: Ruggero

Casacchia

Politecnico di Torino

Diget

Corso Duca Degli Abruzzi 24

10129 Torino

Tel: +39-0690672636

Fax: +39-0690672660

Category: 3

E-mail: casacchia@iia.cnr.it

Korea

Korean Society of Remote Sensing

Contact: Choen Kim

College of Forest Science, Kookmin
University

Seoul 136-702

Tel: +82-2-910-4813

Fax: +82-2-910-4809

Category: 1

E-mail: chenkim@kookmin.ac.kr

Korea

Korean Society for Geo-Spatial Info Systems

Member Contact and President: Joo-
Hwan Kim

Dept. of Civil Eng., Eng. Bldg. A462,

Yonsei University, Shinchon-dong,

Seodaemoon-gu, Seoul 120-749

Tel: +82-2-364-7880

Fax: +82-2-364-7881

Category: 1

E-mail: hanna@yonsei.ac.kr

Morocco

Centre Royal de Teledetection Spatiale

Contact: Driss Elhadani

Avenue Allal El Fassi

secteur 21Hay Riad Rabat

Tel: +212-37-71-54-48/98

Fax: +212-37-71-14-35

Category: 1

E-mail: elhadani@crtcs.gov.ma

Pakistan

Pakistan Space & Upper Atmosphere Research Commission (SUPARCO)

SUPARCO Headquarters

Off University Road

P.O. Box 8402

Karachi 75270

Tel: +92-021-4644932/4644942

Fax: +92-021-4694941

Category: 1

E-mail: sh.ia@suparco.gov.pk

Russian Federation

Society for Contributing Development of Photogrammetry and Remote Sensing

Contact: Vladislav K. Lvov

Okrujnoi Proezd, 18, PNIIS, kom 302

Moscow 105187

Tel: +7-495-366-36-89

Fax: +7-495-366-31-90

Category: 2

E-mail: drlvov@online.ru;

drlvov1933@rambler.ru

Thailand

Geo-Informatics and Space Technology Development Agency

Contact and Secretary General:

Thongchai Charupatt

196 Phahonyothin Road, Chatuchak

Bangkok 10900

Tel: +66-2-940-6420-9

Fax: +66-2-561-3035

Category: 1

E-mail: info@gistda.or.th

SUSTAINING MEMBERS (79)

Adam Technology

Contact: Jason Birch
P.O. Box 283
Cloverdale, Western Australia 6985
Australia
Tel: +61-8-9479-5575
Fax: +61-8-9479-5585
E-mail: adam@adamtech.com.au
Url: www.adamtech.com.au

Aero Asahi Corporation

Contact: Kazuya Nakano
3-1-1 Minamidai, Kawagoe-shi,
Saitama 350-1165
Japan
Tel: +81-49-244-6019
Fax: +81-49-246-4870
E-mail: kazuya-nakano@aeroasahi.co.jp
Url: www.aeroasahi.co.jp

Agfa-Gevaert N.V.

Contact: Frans van Camp
Septestraat 27
B-2640 Mortsel
Belgium
Tel: +32-3-444-42-72
Fax: +32-3-444-42-96

Airborne Hydrography AB

Contact: Anders Ekelund
Klubbhusgatan 15
SE-553 03 Jonkoping
Sweden
Tel: +46-36-196680
Fax: +46-36-163840
E-mail: anders.ekelund@
airbornehydro.com

Applanix Corporation

Contact: Scott Weatherall
85 Leek Crescent
Richmond Hill, ON
L4B 3B3, Canada
Tel: +1905-709-4600
Fax: +1905-709-6027
E-mail: info@applanix.com
Url: www.applanix.com

Asia Air Survey Co., Ltd.

Contact: Dr. Takeshi Doihara
1-2-2 Manpukujji, Asao-ku
Kawasaki-shi, Kanagawa 215-0004
Japan
Tel: +81-44-969-7290
Fax: +81-44-965-2598
E-mail: ta.doihara@ajiko.co.jp

BAE Systems

Contact: A. Stewart Walker
Mail Zone 62-TAL
10920 Technology Place
San Diego, CA 92127-1874
USA
Tel: +1-858-592-1764
Fax: +1-858-592-5309
E-mail: stewart.walker2@baesystems.com
Url: www.baesystems.com/gxp

Beijing GEOWAY Information Technology Incorporation

Contact: Liang Jing
16th Floor, Wanshang Plaza
Shijingshan Road 22#, Beijing
China
Tel: +86-10-68638580/1/2/3
Fax: +86-10-68638766
E-mail: lj@geoway.com.cn

Center for Remote Sensing and Mapping Science

Contact: Marguerite Madden
Department of Geography
University of Georgia
Athens, Georgia 30602, USA
Tel: +1706-542-2379
Fax: +1706-542-2388
E-mail: mmadden@uga.edu

COWI A/S

Contact: Dr. Kristian Keller
Parallevej 2
DK-2800 Kongens Lyngby
Denmark
Tel: +45-4597-2211
Direct Tel: +45-4597-1616
Fax: +45-4597-2212
E-mail: lgp@cowi.dk

CycloMedia Technology BV

Contact: Dhr. Frank van den Heuvel
P.O. Box 68, 4180 BB Waardenburg
The Netherlands
Tel: +31-0-418-55-61-00
Fax: +31-0-418-55-61-01
E-mail: info@cyclomedia.nl
Url: www.cyclomedia.nl
www.cyclomedia.com

DIAR - Politecnico di Milano

Contact: Livio Pinto
Piazza Leonardo da Vinci, 32
20133 Milano
Italy
Tel: +39-2-2399-6525
Fax: +39-2-2399-6530
E-mail: livio.pinto@polimi.it

DSM GeoData Limited

Contact: Duncan Robinson
No 3 Hope Street
Bo'ness, West Lothian
EH51 OAA
United Kingdom
Tel: +44-1506-518-000
Fax: +44-1506-517-777
E-mail: info@dsmgeodata.com
Url: www.dsmgeodata.com

Earth Data Analysis Center

Contact: Stanley A. Morain
University of New Mexico
MSC01-1110
1 Albuquerque,
New Mexico, 87131-0001
USA
Tel: +1-505-277-3622/228
Fax: +1-505-277-3614
E-mail: smorain@edac.unm.edu
Url: edac.unm.edu/

e-HD.com

Contact: Seung Yeon Yi
80-9 Mabook-Ri, Kuseong-Eub
Yongin-Shi, Kyungki-Do
Korea
Tel: +82-31-288-6800
Fax: +82-31-288-6860
E-mail: sylee@e-hd.com

**Erdem Emi Mapping Information
Construction and Transportation
Industry Co.**

Contact: Omur Demirkol
Perpa Commercial Centre
A Block 13th Floor No: 1978
34384 Okmeydani-Sisli-Istanbul
Turkey
Tel: +90-212-221-39-31
Fax: +90-212-221-22-64
E-mail: odemirkol72@yahoo.com
Url: www.emi.com.tr

ESRI

Contact: Marc Cygan
380 New York Street
Redlands CA 92373
USA
Tel: +1-909-793-2853 ext 1-2333
Fax: +1-909-307-3039
E-mail: mcygan@esri.com

**ETH Zurich - Institute of Geodesy
& Photogrammetry**

Contact: Prof. Dr Armin Gruen
Institute of Geodesy and
Photogrammetry
ETH-Hoenggerberg
CH-8093 Zurich
Switzerland
Tel: +41-44-633-3038
Fax: +41-44-633-1101
E-mail: agruen@geod.baug.ethz.ch

Eurimage S.P.A.

Contact: Marcello Maranesi
Via Edoardo D'Onofrio, 212
00155 Rome
Italy
Tel: +39-6-40694222
Fax: +39-6-40694232
E-mail: l.rossi@eurimage.com
Url: www.eurimage.com

**Fac. of Geodesy, Univ. of
Architecture, Civil Engineering
and Geodesy - Sofia**

Contact: Borislav Dimitrov Marinov
boul. Hristo Smirnenski 1
Sofia, 1046
Bulgaria
Tel: +359-2-8669107/9635245/371

Fax: +359-2662201
E-mail: marinovb_fgs@uacg.bg

FM-International Oy FINNMAP

Contact and Managing Director:
Timo Saaski
Malminkaari 5
00700 Helsinki
Finland
Tel: +358-9-2522-1700
Fax: +358-9-2522-1717
E-mail: info@finnmap.com;
timo.saaski@finnmap.com
Url: www.finnmap.com

GeoCad 93 Ltdi.

Contact: Zlatan Zlatanov
Otec Paisij str. 96
Sofia, 1303
Bulgaria
Tel: +359-2-931-30-17
E-mail: office@geocad93.com
Url: www.geocad93.com

GEO:CONNECTION Ltd

Contact: Thompson Eve Maiward
P.O. Box 594
Cambridge CBI OFY
United Kingdom
Tel: +44-1223-279151
Fax: +44-1223-279148
E-mail: maiward@geoconnection.com

Geocarto International Centre

Contact: K. N. Au
P.O. Box 4122, General Post Office
Hong Kong
China
Tel: +852-2546-4262
Fax: +852-2559-3419
E-mail: au@geocarto.com
Url: www.geocarto.com

Geoinformatics

Contact: Ruud Groothuis
P.O. Box 231
8300 AE Emmeloord
The Netherlands
Tel: +31-527-620-989
Fax: +31-527-619-000
E-mail: rgroothuis@geoinformatics.com
Url: www.geoinformatics.com

Geomares Publishing

Contact: Dirk Haarsma
P.O. Box 112
8530 AC LEMMER
The Netherlands
Tel: +31-514-561-854
Fax: +31-514-563-898
E-mail: durk.haarsma@geomares.nl
Url: www.gim-international.com

GEOMETRAL

Contact: Manuel Cal Ferreira
Av. Conselheiro Barjona de Freitas,20-A
1500-204 LISBOA
Portugal
Tel: +3512127742076
Fax: +351217780533
E-mail: mcf@geometral.pt

**German Aerospace Centre - DLR
Oberpfaffenhofen**

Contact: Peter Reinartz
Remote Sensing Technology Institute
Oberpfaffenhofen
D-82234 Wessling
Germany
Tel: +49-8153-282-757
Fax: +49-8153-281-444
E-mail: peter.reinartz@dlr.de

GIS Center of Dubai Municipality

Contact: Hussein M. Abdulmuttalib
Maktoum st. DM main Building 8th floor
P.O. Box 67
United Arab Emirates
Tel: +971-507552294
Fax: +971-4-2064846
E-mail: hmadulmutalib@dm.gov.ae
Url: www.gis.gov.ae

Global Scan Technologies L.L.C.

Contact: Hussein Harahsheh
Belhasa Building 204, Al Itthad Road,
P.O.Box 1286, Dubai
United Arab Emirates
Tel: +971-4-2976282
Fax: +971-4-2699307
E-mail: husseinh@belhasa.ae
Url: www.gstdubai.com

Hansa Luftbild

Contact: Dr.-Ing. Paul Hartfiel
Elbestrasse 5
D-48145 Muenster
Germany
Tel: +49-251-2330-149
Fax: +49-251-2330-113
E-mail: hartfiel@hansaluftbild.de
Url: www.hansaluftbild.de

ImageSat International NV

Contact: Rani Hellerman
2 Kaufman Street, 17th Floor
Tel Aviv 61500, Israel
Tel: +972-3-796-0610
Fax: +972-3-516-3430
E-mail: rani@imagesatintl.com

INFOMAP Novi Grad d.o.o.

Contact: Ljubomir Jovanic
Photogrammetry-Cartography-GIS
Kej Vojvode Stepe 21
79220 Novi Grad
Bosnia-Herzegovina
Tel: +387-52-756-397
Fax: +387-52-756-397
E-mail: infomap@prijedor.com

Infoterra GmbH

Contact: Marco Weber
Claude-Dornier-Strasse
88090 Immenstaad
Germany
Tel: +49-7545-89194
Fax: +49-7545-81337
E-mail: marco.weber@
infoterra-global.com
Url: www.infoterra-global.com

**Institute for Photogrammetry -
University of Stuttgart**

Contact: Prof. Dr. Dieter Fritsch
Geschwister-Scholl-Str. 24 (D)
D-70174 Stuttgart
Germany
Tel: +49-711-685-83386
Fax: +49-711-685-83297
E-mail: dieter.fritsch@
ifp.uni-stuttgart.de

**Institute of Engineering
Surveying and Space Geodesy**

Contact: Martin Smith
The University of Nottingham
University Park
Nottingham NG7 2RD
United Kingdom
Tel: +44-0-115-951-3885
Fax: +44-0-115-951-3881
E-mail: martin.smith@nottingham.ac.uk

**Instituto Nacional de Pesquisas
Espaciais**

Contact: Tania Maria Sausen
INPE-CEP
Av. Dos Astronautas 1758, Cx.P.515
Sao Jose dos Campos - CEP 12245-970,
SP, Brazil
Tel: +55-12-3945-6862
Fax: +55-12-3945-6870
E-mail: tania@ltid.inpe.br
Url: www.inpe.br

INTA SpaceTurk

Contact: Dr. Mustafa ONDER
Haymana Yolu 12. Km.
TR-06830 Golbasi-ANKARA
Turkey
Tel: +90-312-6122370/5131 ext.
Fax: +90-312-612-23-90
E-mail: monder@spaceturk.com.tr
Url: www.spaceturk.com.tr

Intergraph Corporation

Contact: Mostafa Madani
P.O. Box 6695
Huntsville, AL 35824
USA
Tel: +1-256-730-1814
Fax: +1-256-730-6708
E-mail: mostafa.madani@intergraph.com

**International Center for Remote
Sensing of Environment**

Contact: Chuck Hutchinson
University of Arizona
1955 E. Sixth Street, Suite 208
Tucson, AZ 85719
USA
Tel: +1-520-621-8568
Fax: +1-520-621-7834
E-mail: icrse@E-mail.arizona.edu;
icrse@symposia.org

**International Institute for Geo-
Information Science and Earth
Observation (ITC)**

Contact: Prof. Dr. Ir M. Molenaar
Hengelosestraat 99
P.O. Box 6
7500 AA Enschede
The Netherlands
Tel: +31-53-487-4269
Fax: +31-53-487-4200
E-mail: molenaar@itc.nl
Url: www.itc.nl

**Istanbul Metropolitan
Municipality / Directorate of
Cartography (Mapping)**

Contact: Yılmaz Yıldız
Istanbul Buyuksehir Belediyesi
Harita Mudurlugu
Sehzadebasi Cad. No: 125
34478 Sarachane, Istanbul
Turkey
Tel: +90-212-455-18-50
Fax: +90-212-455-26-45
E-mail: yyildiz@ibb.gov.tr;
atiye.erdem@ibb.gov.tr

**Istanbul Technical University
Division of Photogrammetry**

Contact: Prof Dr Orhan Altan
Istanbul Technocal University
Fac.Of Civil Engineering
Division of Photogrammetry
34396 Ayazaga, Istanbul
Turkey
Tel: +90-212-285-3810
Fax: +90-212-285-6587
E-mail: oaltan@itu.edu.tr

**ITU Centre for Satellite
Communications and Remote
Sensing**

Contact: Filiz Sunar Erbek
Satellite Ground Receiving Station
Fen Bilimleri Giriş Kati, Maslak ITU
Campus
34396 Istanbul
Turkey
Tel: +90-212-285-7167
Fax: +90-212-285-6813
E-mail: info@cscrs.itu.edu.tr
Url: www.cscrs.itu.edu.tr

Kokusai Kogyo Co., Ltd

Contact: Masaru Mori
2-24-1 Harumicho,
Fuchu-shi, Tokyo 183-0057
Japan
Tel: +81-42-307-7421
Fax: +81-42-330-1045
E-mail: masaru_mori@kkc.co.jp
Url: www.kkc.co.jp

Leica GeoSystems AG

Contact: Doris Sieber
Heinrich-Wild-Strasse
CH-9435 Heerbrugg
Switzerland
Tel: +41-71-727-3131
Fax: +41-71-727-5209
E-mail: doris.sieber@
leica-geosystems.com

Mescioglu Engineering Co.

Contact: Ayhan Mesci
Cayyolu Mahallesi 10. Cadde No:65
06810 Umitkoy Ankara
Turkey
Tel: +90-312-235-20-00
Fax: +90-312-235-57-83
E-mail: mescioglu@mescioglu.com.tr

**METU, Department of Geodetic
and Geographic Information
Technologies**

Contact: Zuhale Akyurek
Middle East Technical University
Natural and Applied Sciences Institute
Ankara, Turkey
Tel: +90-312-210-24-81
Fax: +90-312-210-10-02
E-mail: zakyurek@metu.edu.tr

NASA Goddard Space Flight Center

Contact: Anne Crouch
Mail Suite: 3F71
NASA Headquarters
300 E Street SW
Washington, DC 20546-0001
USA
Tel: +1-202-358-0855
Fax: +1-202-358-2770
E-mail: anne.n.crouch@nasa.gov

National Remote Sensing Centre

Contact: V. Jayaraman
Library
National Remote Sensing Centre (NRSC)
ISRO, Department of Space,
Government of India
Balanagar, Hyderabad-500625
India
Fax: +91-40-23878648
E-mail : director@nrsc.gov.in

**Newcastle University,
School of Civil Engineering
and Geosciences**

Contact: Jon Mills
Newcastle University
Newcastle upon Tyne
Tyne and Wear NE1 7RU
United Kingdom
Tel: +44-191-222-5393
Fax: +44-191-222-6502
E-mail: j.p.mills@ncl.ac.uk
Url: www.ceg.ncl.ac.uk

Nnamdi Azikiwe University

Contact: Joel Igbokwe
Department of Surveying and
Geoinformatics
Nnamdi Azikiwe University
P.M. B. 5025
Awka, Anambra State
Nigeria
Tel: +234-8033817170/8057188810
E-mail: joel_igbokwe@yahoo.com

Open Geospatial Consortium

Contact: George Percivall
35 Main Street, Suite 5
Wayland, MA 01778
USA
Tel: +1-301-560-6439
Fax: +1-301-560-2522
E-mail: percivall@opengeospatial.org
Url: www.opengeospatial.org

PASCO Corporation

Contact: Tadashi Sasagawa
2-8-10 Higashiyama, Meguro-ku
Tokyo 153-0043
Japan
Tel: +81-3-4570-3065
Fax: +81-3-4570-3067
E-mail: tadashi_sasagawa@pasco.co.jp

Photarc Surveys Ltd

Contact: Clive Boardman
Beech House, Beech Avenue,
Harrogate, HG2 8DS
United Kingdom
Tel: +44-1423-871639
Fax: +44-1423-871629
E-mail: jcb@photarc.co.uk

PROSIG CONSULT

Contact: Andreia Horhoianu
VLAICU AUREL str., no 152
020099, sector 2
Bucharest
Romania
Tel: +4021-2110031
Fax: +4021-6102851
E-mail : andreia.horhoianu@prosig.ro

RACURS

Contact: Alexander Chekurin
Ul. Yaroslavskaya 13A, Office 15
Moscow 129366
Russian Federation
Tel: +7-495-720-5127
Fax: +7-495-720-5128
E-mail: chekurin@racurs.ru;
info@racurs.ru
Url: www.racurs.ru

Ramani Geosystems

Contact: Daniel Haywood
P.O. Box 15353 – 00509, Langata
Nairobi
Kenya
Tel: +254-20-604823/602035
Fax: +254-20-602035
E-mail: info@ramani.co.ke

R & D Center ScanEx

Contact: Olga Gershenzon
5/22 Rossolimo Str.
Moscow 119021
Russian Federation
Tel: +7-499-246-25-93
Fax: +7-499-246-25-93
E-mail: info@scanex.ru
Url: www.scanex.ru

SeaGate Institute of Technology

Contact: Madhur K. Shrestha
Kupondole 10, Lalitpur, PO 8975 epc
1557
Kathmandu
Nepal
Tel: +977-1-537231
Fax: +977-1-220161
E-mail: seagate92@wlink.com.np
Url: www.seagate.com.np

**Selcuk University Division of
Photogrammetry**

Contact: Ferruh Yildiz
Selcuk Universitesi
Muhendislik Fakültesi Fotogrametri
Anabilim Dali
Alaattin Keykubat Kampusu
42075 Selcuklu-Konya
Turkey
Tel: +90-332-223-1942
Fax: +90-332-241-0635
E-mail: fyildiz@selcuk.edu.tr

SENSON LTD

Contact: Tkeshelashvili Vakhtang
0160, Iosebidze str.53
flat55, Tbilisi
Georgia
Tel: +995-32-996367
Fax: +995-32-999656
E-mail: senson@caucasus.net

Sensor Systems, Inc

Contact: Wesley B. Sullivan
103A Carpenter Drive
Sterling VA 20165
USA
Tel: +1-703-437-7651
Fax: +1-703-437-0039
E-mail: wes.sullivan@sensor.com

**SEPRET Ingenieurs Conscils
S.A.R.L.**

Contact: Mohammed El Masaoudi
Societe des Etudes de Projcts et
Realisation des Travaux S.A.R.L.
(SEPRET)
Augles Rues Ibn Al Khatib et Taib Al
Alami Residence Zineb, Appt. No.1,
Rabat C.P. 10000
Morocco
Tel: +212-37704511

Fax: +212-37260893
E-mail: sepret@menara.ma

**Siberian State Academy of
Geodesy**

Contact: Alexander P. Guk
10, Plakhotnogo Str, Novosibirsk,
630108
Russian Federation
Tel: +7-383-343-29-66
Fax: +7-383-344-30-40
E-mail: guk_ssga@mail.ru

SOVINFORMSPUTNIK

Contact: Ekaterina Goriounova
47 Leningradskiy Prospect
Moscow 125167
Russian Federation
Tel: +7-495-788-7294
Fax: +7-495-788-7291
E-mail: common@sovinformsputnik.com

SPOT Image

Contact: Anne-Marie Bernard
5 Rue des Satellites
P.O. Box 14359
F-31030, Toulouse Cedex 4
France
Tel: +33-5-62-19-4040
Fax: +33-5-62-19-4011
E-mail: anne-marie.bernard@spotimage.fr

**Space Technologies Research
Institute**

Contact: Ugur Murat Leloglu
ODTU Kampusu 06531
Ankara
Turkey
Tel: +90-312-210-13-10
Fax: +90-312-210-13-15
E-mail: bilgi@uzay.tubitak.gov.tr

Supresoft Inc

Contact: Tom Nie
3-2# Building, Guandong Science Park
2 Guanshan Road
Wuhan, Hubei 430074
China
Tel: +86-27-8756-1155
Fax: +86-27-8756-1011
E-mail: oversea@supresoft.com.cn;
nieyao@supresoft.com.cn
Url: www.supresoft.com

The Getty Conservation Institute

Contact: Rand Eppich
1200 Getty Centre Drive
Suite 700
Los Angeles, CA 90049-1684
USA
Tel: +1-310-440-6287
Fax: +1-310-440-7709
E-mail: reppich@getty.edu

The University of Nottingham

Contact: Dr. Martin J Smith
The Nottingham Geospatial Building
University of Nottingham
Innovation Park, Triumph Road
Nottingham NG7 2TU
United Kingdom
Tel: +44-0-115-951-3885
Fax: +44-0-115-951-3881
E-mail: martin.smith@nottingham.ac.uk
Url: www.nottingham.ac.uk/iessg

Topol Software

Contact: Frantisek Pivnicka
Radlicka 28
155 00 Prague 5
Czech Republic
Tel: +420-251-563-003
Fax: +420-251-564-005
E-mail: topol@topol.cz

TRACK'AIR B.V.

Contact: Rudi Fischer
Zutphenstraat 55
7575 Ej Oldenzaal
The Netherlands
Tel: +31-541-229030
Fax: +31-541-229033
E-mail: rudifischer@trackair.com;
info@trackair.com
Url: www.trackair.com

Trimble Navigation Limited

Contact: Josiane Lorange
10335 Westmoor Drive, Suite 100
Westminster, CO 80021
USA
Tel: +1-450-659-2333 ext. 203
Fax: +1-450-659-2339
E-mail: Josiane_lorange@trimble.com
Url: www.trimble.com/geospatial

**UCL, Department of Civil,
Environmental and Geomatic
Engineering**

Contact: Ian Dowman
University College London
Gower Street
London WC1E 6BT
United Kingdom
Tel: +44-20-7679-7226
Fax: +44-20-7380-0453
E-mail: idowman@cege.ucl.ac.uk
Url: www.cege.ucl.ac.uk

**University of Calgary Department
of Geomatics Engineering**

Contact: Naser El-Sheimy
2500 University Drive NW
Calgary, Alberta T2N 1N4
Canada
Tel: +1-403-220-5834
Fax: +1-403-284-1980
E-mail: naser@geomatrics.ucalgary.ca

**University Teknologi Malaysia,
Fakulti Kejuruteraan Sains**

Contact: Prof Dr Mohd Ibrahim
Seeni Mohd
Fakulti Kejuruteraan Sains
Geoinformasi
81310 UTM Skudai
Johor Darul Ta'zim
Malaysia
Tel: +607-5530800
Fax: +607-5566163
E-mail: benadahariutm@utm.my;
fksg@utmjb.utm.my

Vexcel Imaging GmbH

Contact: Alexander Wiechert
Anzengruebergasse 8
8010 Graz
Austria
Tel: +43-316-849-0660
Fax: +43-316-849-066-999
E-mail: alwieche@microsoft.com
Url: www.ultracamx.com

Virtual Geomatics

Contact: Paul Cunningham
12741 Research Blvd. Suite 403
Austin, TX. 78759
USA
Tel: +1-512-524-2411
Fax: +1-512-257-4607
E-mail: paul.cunningham@
virtualgeomatrics.com
Url: www.virtualgeomatrics.com

**Yildiz Technical University,
Division of Photogrammetry and
Remote Sensing**

Contact: Ayhan Alkis
Division of Photogrammetry and
Remote Sensing
Besiktas, Istanbul
Turkey
Tel: +90-212-258-51-40
Fax: +90-212-261-20-02
E-mail: alkis@yildiz.edu.tr
Url: www.photogis.yildiz.edu.tr

REGIONAL MEMBERS (13)

AARS - Asian Association on Remote Sensing

Contact: Chiwako Fujino
c/o JAPAN Society of Photogrammetry and Remote Sensing (JSPRS)
1-3-4 Koishikawa, Bunkyo
Tokyo 112-0002, JAPAN
Tel: +81-3-5840-6606
Fax: +81-3-5840-6616
E-mail: f-chiwako@jsprs.jp;
office-jsprs@jsprs.jp

AARSE - African Association of Remote Sensing of Environment

Contact: Tsehaie Woldai
University of Twente
Faculty International Institute for Geoinformation Science & Earth Observation (ITC)
P.O. Box 6, 7500AA
Enschede, THE NETHERLANDS
Tel: +31-53-487-42-79
Fax: +31-53-487-43-36
E-mail: woldai@itc.nl

ARCSSTE-E - African Regional Centre for Space Science and Technology Education English

Contact: Dr. J.O.Akinyede
Obafemi Awolowo University (OAU)
Campus
PMB 019, OAU Post office
Ile-Ife, OSUN State, NIGERIA
Tel: +234-80-35208254
E-mail: arcsstee@oauife.edu.ng;
director@oauife.edu.ng

CRTEAN - Centre Regional de Teledetection des tats de l'Afrique du Nord

Contact: Rachid Abidi
55 avenue Mouaouia Ibn Abi Sofiane
El Menzah 6, 1004 Tunis, TUNISIA
Tel: +216-71-236-575/237-466
Fax: +216-71-238-882
E-mail: dg.crtean@crtean.intl.tn

CSSTEAP - Centre for Space Science and Technology Education in Asia and the Pacific

Contact: George Joseph
IIRS Campus, 4 Kalidas Road
Dehra Dun 248 001, INDIA
Tel: +91-135-2740737/2740787
Fax: +91-135-2740785
E-mail: cssteap@iirs.gov.in;
cssteap@gmail.com

EARSeL - European Association of Remote Sensing Laboratories

Contact: Gesine Böttcher
Nienburger Str. 1
30167 Hannover, GERMANY
Tel: +49-0-511-762-2482
Fax: +49-0-511-762-2483
E-mail: secretariat@earsel.org

EuroSDR

Contact: Kevin Mooney
Faculty of the Built Environment
Dublin Institute of Technology
Bolton Street, Dublin 1
IRELAND
Tel: +353-1-402-3933
Fax: +353-1-402-3999
E-mail: secretary@euroedr.net

OACT - African Association of Cartography & Remote Sensing

Contact: Anwar Siala
P.O. Box 102, 16040 Hussein Dey
Alger, ALGERIA
Tel: +213-2-779-938
Fax: +213-2-777-934
E-mail: sg2@oact.dz

PAIGH - Pan American Institute of Geography & History Cartography Commission

Contact: Rodrigo Barrigo Vargas
Nueva Santa Isabel No. 1640
Santiago, CHILE
Tel: +56-2-4109410
Fax: +56-2-6990614
E-mail: ipghcart@igm.cl;
rbarrigav@igm.cl

RCMRD - Regional Centre for Mapping of Resources for Development

Contact: Husein Farah
P.O.Box 632 Kasarani Road
Ruaraka, Nairobi, KENYA
Tel: +254-20-802767/861673
Fax: +254-20-860654/803320
E-mail: rcmd@rcmr.org;
farah@rcmr.org

RECTAS - Regional Centre for Training in Aerospace Surveys

Contact: Isi Ikhuoria
Off Road 1
Obafemi Awolowo University Campus
P.M.B. 5545, Ile-Ife, Osun State
NIGERIA
Tel: +234-80-33840581
E-mail: info@rectas.org;
edrectas@rectas.org

SELPER - Sociedad de Especialistas Latinoamericanos en Percepcion Remota

Contact: Myriam Ardila Torres
Carrera 30 No. 48-51
Edificio IGAC-CIAF Of. 212
Bogota, COLOMBIA
Tel: +57-1-3694096
Fax: +57-1-4809453
E-mail: mardila@selper.org.co;
mardila@prosis.com

SOPAC - South Pacific Applied Geoscience Commission

Contact: Wolf Forstreuter
Private Mail Bag, GPO, Suva
FIJI
Tel: +679-3381377
Fax: +679-3370040
E-mail: wolf@sopac.org;
wforstreuter@yahoo.co.uk

OPENING CEREMONY



SBSM Director General Lu Xinshe making welcome address at Opening Ceremony



Ian Dowman making welcome address at Opening Ceremony



CSGPC President Yang Kai chairing the Opening Ceremony




Peking Opera show at Opening Ceremony

GENERAL ASSEMBLY



ISPRS General Assembly



ISPRS Council for 2008-2012 elected at the General Assembly



ISPRS Council at the General Assembly



National delegates at the General Assembly



Ian Dowman with Song Chaozhi, Li Deren and Yang Kai



Delegates casting ballots at General Assembly




Orhan Altan making Secretary General's report at General Assembly

SCIENTIFIC PROGRAMME



Pre-Congress Workshop

YOUTH FORUM



Prof. Kohei Cho, Prof. Armin Grün (ETH Zurich, Switzerland), Prof. Gottfried Konecny (Hannover University, Germany), Prof. Shunji Murai (University of Tokyo, Japan)



Student Consortium Assembly



Prof. Ian Dowman, ISPRS President, at the ISPRS SC Assembly 2008



Walking the Great Wall can be straining but also enjoyable...



Representative from Leica Geosystems AG and ISPRS with authors of the YF best paper



Some of ISPRS Youth forum participants after Closing Ceremony, Beijing 2008

AWARDS



ISPRS Honorary Member - John Trinder (Australia) and Armin Grün (Switzerland)



The Brock Gold Medal - Armin Grün (Switzerland)



The Otto von Gruber Award - Matthias Butenuth (Germany)



The Wang Zhizhuo Award - Christopher M. Gold (United Kingdom)




The CATCON Award



Youth Forum Best Papers Awards


THE ISPRS FOUNDATION



EXHIBITION



China booth at the Exhibition



CLOSING CEREMONY



China handing over the ISPRS flag to Australia




Chen Jun making Congress Director's report at Closing Ceremony



In-coming President Orhan Altan with Chain of Office and Out-going President Ian Dowman at Closing Ceremony



Incoming President Orhan Altan making an address at Closing Ceremony



Cliff Ogleby with LOC Chairman Song Chaozhi at Gala Dinner

LOC



LOC members posing for a group photo



LOC staff cheering after a full day's work



LOC staff of Summer School



LOC staff and volunteers in rehearsal room