

Kansei-based Color Design for City Mapping

- Shunji Murai*, Michiko Nakamura**, Naoyuki Tanaka**
- * University of Tokyo: shmurai@nifty.com
- ** Chuo Geomatics Co., Ltd.
- ISPRS Workshop organized by WG V/6
- 24-28 February 2003, Tarasp-Vulpera



Outline of Presentation

- Introduction
- Definition of Kansei-based Map
- Color Palette for Kansei-based Map
- Color Design for Kansei-based Map
- Trial for Kansei-based Map
- Conclusions



Introduction

- Analog paper printed maps have a lot of limitations, while digital electro maps are richer in visualization
- Digital maps should be provided “On Demand” of user’s “Kansei” or “sensitivity”
- The Color Palette for Kansei-based Map has been developed by those authors to realize “non-scientific” into physical color space

Why is Kansei-based Map needed?

- Conventional color design is from the age of analog map with a lot of limitations for visualization
- User’s request is diverse in the age of IT since computer assisted visualization method is powerful in meeting those user’s requests
- “Kansei” word is more easy to be accepted by most users rather than scientific parameters

Definition of Kansei-based Map

- Kansei (sensibility): to sennse, memorize, think of and create human feeling such as beauty, comfort, satisfaction etc.
- Kansei word is expressed in adjective; romantic, mild, casual, restful, dynamic etc.
- Kansei-based map is a map which reflects human feeling given by Kansei word



Development of Color Palette

- Background: too hard to select best combination of colors from $256(R) \times 256(G) \times 256(B) = 16.6M$ colors
- How: special know how based on psychological test for selected Kansei words
- Color Palette: 20 colors each for selected 20 Kansei words for mapping



Selected Kansei Words (A)

- A Type: All color Type: 20 colors
(5R,10R,5YR,10YR,5Y,10Y,5GY,10GY,5G,10G,
5BG,10BG,5B,10B,5PB,10PB,5P,10P,5RP,10RP)
- A1: Sober
- A2: Simple
- A3: Naïve
- A4: Romantic
- A5: Pastel Color
- A6: Elegant
- A7: Showy
- A8: Dynamic



Selected Kansei Words (B)

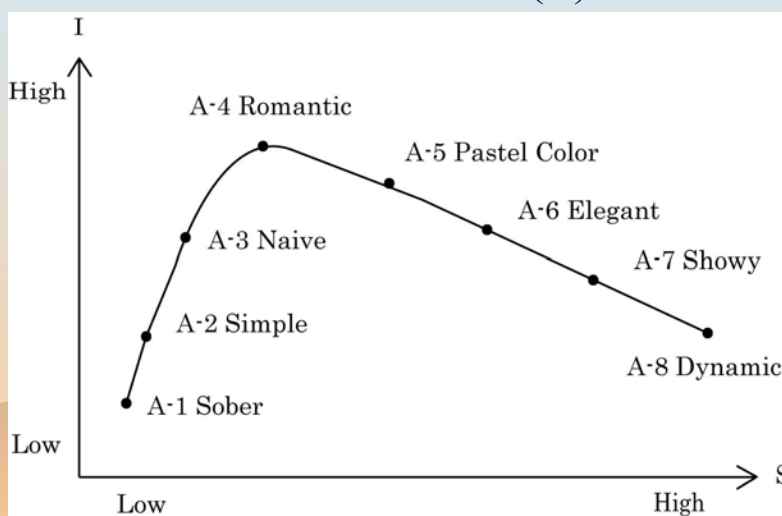
- B Type: Similar Color Type
- B1: Mild (R,YR)
- B2: Cute (R,YR)
- B3: Withered (R,YR,Y)
- B4: Restful (YR,Y,GY)
- B5: Light (BG,B,PB)
- B6: Young (GY,G,BG)
- B7: Calm (G,BG,B,PB)
- B8: Clean (BG,B,PB)
- B9: Cool (BG,B,PB)
- B10: Refined (P,RP)
- B11: Dreamy (RP,R,YR)
- B12: Gorgeous (RP,R,YR)



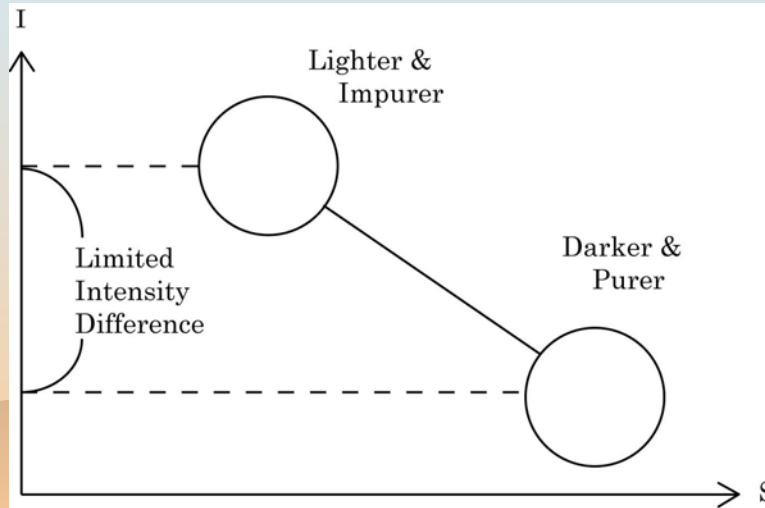
Requirements for Color of Maps

- There should not be too much contrast because of letters to be read (maximum difference of intensity within 20 percent)
- The color tone should not be too dark because most users want to write something in the map

Relation between Intensity (I) and Saturation (S)



Contrast within limited balance




Development of Color Palette (A)

	A1	A2	A3	A4	A5	A6	A7	A8
	Sober	Simple	Naive	Romantic	Pastel color	Elegant	Showy	Dynamic
1								
2								
3								
4								
5								
6								
7								
8								
9								
10								
11								
12								
13								
14								
15								
16								
17								
18								
19								
20								

© Geo-Info Creative 2001
 Patent pending (特許出願中：不許複製)

Development of Color Palette (B)



Color Design for Mapping

- Step 1: Overall design in consideration of color harmony and selection of Kansei Word
- Step 2: Selection of base color for the background (usually block in a city map) with the maximum area: Intermediate tone be selected.
- Step 3: Selection of the dominant color (usually roads in a city map) with stronger color
- Step 4: Selection of separation color for adjusting too strong or too weak contrast for other features



Trial of Kansei-based City Maps

- Trail 1: Hiroshima City Map with Kansei words of “Romantic” and “Dreamy” using Kansei Color Palette designed by three professional map designers
- Trail 2: Zurich City Map with Kansei words of “Romantic” and “Restful” in comparison between the existing map and Kansei-based maps by a professional map designer



Trial 1 for Hiroshima City Map

- “Romantic” by Designer A



Trail 1 for Hiroshima City Map

- “Dreamy” by Designer A



Trial 1 for Hiroshima City Map

- “Romantic” by Designer B



Trial 1 for Hiroshima City Map

- “Dreamy” by Designer B



Trial 2 for Zurich City Map

- Existing Map produced by Hallwag AG, Bern



Trail 2 for Zurich City Map

- With Kansei Word : “Romantic”



Trail 2 for Zurich City Map

- With Kansei Word: “Dreamy”



Trail 2: Zurich City Map

- With Kansei Word: “ Clean”



Conclusions

- Kansei-based map can be produced “On Demand” of user’s request with Kansei Word
- Psychological test for those Kansei-based Maps” were mostly accepted by users
- Professional designers reported that “Kansei-based Color Palette” made more efficient for the color design (about two times faster for the design than conventional color selection)